

## **Groundwater in Crisis?**

### **Addressing Groundwater Challenges in Michigan as a template for the Great Lakes**

**October 2021**

#### **Steering Committee:**

Alan D. Steinman, Grand Valley State University  
Philip Chu, NOAA/Great Lakes Environmental Research Laboratory  
Patrick Doran, The Nature Conservancy  
Lauren Fry, NOAA /Great Lakes Environmental Research Laboratory  
Carol J. Miller, Wayne State University  
Don Uzarski, Central Michigan University  
Tom Zimnicki\*, Michigan Environmental Council

#### **Participants:**

Jon Allan, University of Michigan  
Jeremiah Asher, Michigan State University  
John Bratton, LimnoTech  
Donald Carpenter, Lawrence Tech University  
Dave Dempsey, For Love of Water  
Chad Drummond, Drummond-Carpenter  
Mindy Erickson, United State Geological Survey  
John Esch, Michigan Department of Environment, Great Lakes, and Energy  
Anne Garwood, Michigan Department of Environment, Great Lakes, and Energy  
Ralph Haefner, United States Geological Survey  
Anna Harrison, Central Michigan University  
Larry Lemke, Central Michigan University  
Dave Lusch, Michigan State University (retired)  
Jim Nicholas, United States Geological Survey (retired)  
Wendy Ogilvie, Grand Valley Metro Council  
Brendan O’Leary, Wayne State University  
Paul Sachs, Ottawa County Department of Strategic Impact  
Paul Seelbach, University of Michigan  
Teresa Seidel, Michigan Department of Environment, Great Lakes, and Energy  
Amanda Suchy, Central Michigan University  
John Yellich, Michigan Geological Survey

\*Current affiliation: Michigan Department of Agriculture and Rural Development

## Table of Contents

Executive Summary .....	3
1. Introduction .....	5
2. Summit Description and Methodology .....	6
3. Results .....	7
3a. General Findings.....	7
3b. Groundwater in the Agricultural Sector.....	9
3.b.1. Key Challenges .....	9
3.b.2. DPSIR Models .....	11
3c. Groundwater in the Urban Sector .....	17
3.c.1. Key Challenges.....	18
3.c.2. DPSIR Models.....	18
3.c.3. Discussion .....	21
3d. Groundwater in the Coastal Wetland Sector .....	23
3.d.1. Key Challenges .....	23
3.d.2. DPSIR Models .....	24
3.d.3. Discussion.....	28
4. Summary and Recommendations .....	29
5. Acknowledgments .....	31
6. References.....	32
7. Appendices .....	37

## Executive Summary

Groundwater historically has been a critical but understudied, underfunded, and underappreciated natural resource, both nationally and in the Great Lakes basin. Recent challenges associated with both groundwater quantity and quality have raised the profile of groundwater, but our understanding of this resource still lags compared to surface water knowledge. Indeed, management recommendations are severely constrained by our lack of information on groundwater in the Great Lakes region. A recent USGS-led assessment of science needs in the Great Lakes basin stated “little to no groundwater-quantity or -quality information is available to help manage water availability. The extent to which groundwater quantity and quality affect the overall function of the Great Lakes system is currently unknown” (Carl et al. 2021).

To address this information gap, a virtual summit was held in June 2021 that included invited participants from local, state, and federal government entities, universities, non-governmental organizations, and private firms. Both technical (e.g., hydrologists, geologists, ecologists) and policy experts were included, and participants were assigned to an agricultural, urban, or coastal wetland breakout group in advance, based on their expertise. The summit was funded largely by the University of Michigan Cooperative Institute for Great Lakes Research (CIGLR), with additional support from the Allen and Helen Hunting Fund held at GVSU’s Annis Water Resources Institute.

The overall goals of this groundwater summit were fourfold: 1) inventory the key (grand) challenges facing groundwater in Michigan; 2) identify the knowledge gaps and scientific needs, as well as policy recommendations, associated with these challenges; 3) construct a set of conceptual models that elucidate these challenges; and 4) develop a list of (tractable) next steps that can be taken to address these challenges.

A number of cross-cutting issues were identified during the summit, which applied to the groundwater resource in general. These issues were placed into either a technical category (e.g., groundwater budgets; contaminants; forecasting; connectivity; and information tools and gaps) or a non-technical category (public education; conservation; environmental justice; and advocacy).

The agricultural, urban, and coastal wetland work groups each identified three key challenges in their sectors and created DPSIR (Driver-Pressure-State-Impact-Response) models for each challenge. From these discussions and models emerged a set of recommendations and actionable items for each sector, which were categorized as policy and practice; science and infrastructure; or education and outreach. This consistent structure facilitated comparisons and contrasts among the sectors.

The agricultural sector work group identified the following grand challenges: 1) the increasing use of groundwater for agricultural irrigation; 2) the increasing contamination of groundwater from agricultural nutrients and chemicals; and 3) the adverse effect of agricultural subsurface drainage on groundwater recharge. The urban sector work group identified 1) presence of anthropogenic contaminants (e.g., PFAS, chlorides, hydrocarbons); 2) elevated and fluctuating groundwater tables (e.g., possible flooding); and 3) anthropogenic modifications to urban groundwater systems (e.g., impervious surfaces) as the grand challenges in their area. The key challenges identified by the coastal wetland sector work group included: 1) climate change (influencing flow at the groundwater-surface water interface); 2) development (impervious surface reducing infiltration); and 3) competing uses for groundwater by humans vs. the environment (human-related consumption vs. ecosystem needs).

There was consistency and some divergence among the work groups with respect to recommendations and actionable items. In the Policy and Practice category, both the urban and coastal wetland sectors recommended the adoption of non-structural land use BMPs, such as state-wide and/or local zoning regulations, to restore a more natural hydrology. In addition, both sectors identified mitigation of climate change as important, although clearly state regulations and local ordinances can do only so much to address this issue. The urban sector identified pollution prevention as a need, whereas coastal wetlands were viewed as pollutant sinks by this sector's work group.

In the Science and Infrastructure category, there was general agreement among the work groups that more data are needed on groundwater quantity and quality at the statewide level, as well as information on connectivity of groundwater with surface water. The urban sector also identified the need to address stormwater management, which impacts urban systems disproportionately due to the large proportion of impervious surfaces in urbanized areas.

Finally, in the education and outreach category, there was agreement regarding the need for a user-friendly and scientifically rigorous curriculum to help inform the citizenry about groundwater. Working with MI Sea Grant and MSU extension agents, as well as programs such as Project WET, could facilitate the roll-out of such programs.

Groundwater is receiving growing attention at all scales, given increased concern over water management. This is certainly true in Michigan and the Great Lakes, with a number of initiatives currently underway. As a consequence, a final recommendation that emerged from this summit is to increase collaboration among these initiatives and to share our ideas and intellectual knowledge to avoid redundancy and to coordinate planning, managing, and conducting research on our state's groundwater resources.

## 1. Introduction

Given the ubiquity of surface water throughout the Great Lakes region, groundwater historically has been an understudied, underfunded, and underappreciated natural resource. Recent challenges associated with both groundwater quantity (Jasechko and Perrone 2021) and quality (Lall et al. 2020) have raised the profile of groundwater, but our understanding of this resource still lags compared to our surface water knowledge. The recent water withdrawal case in Waukesha, WI, a community that straddles the Great Lakes and Mississippi River basins, highlighted several intertwining elements of groundwater withdrawal (quantity) and naturally occurring radionuclide (quality) interactions in supplying water to residents under historically unsustainable groundwater withdrawal rates (Forest 2017).

Total groundwater withdrawal within the Great Lakes basin was approximately 1,510 million gallons per day (MGD) about 25 years ago (Solley et al. 1998), and has increased considerably since then. In Michigan, 45% of its citizens are served by groundwater as their primary drinking water source. Total groundwater withdrawals from all sectors in Michigan alone averaged 541 MGD (EGLE 2019). Currently, the largest usage of groundwater in Michigan is for public water supply (208.9 MGD), followed closely by irrigation (208.5 MGD), and then industry (85.8 MGD) and livestock (21.4 MGD) (EGLE 2019). However, there is limited documentation of residential usage in high-growth counties that utilize wells.

Groundwater's role in the environment receives less attention than its role in drinking water supply, but it supplies an average of 67% of the flow in the larger tributaries flowing into the Great Lakes (Holtschlag and Nicholas 1998) and provides cold, high-quality flow for highly valued trout streams in the region (Grannemann et al. 2000; Wehrly et al. 2006). Estimates such as these are even more difficult to make for groundwater contributions to wetlands and inland lakes because of their dynamic nature and because there are numerous, and very different, types. While there are some estimates of groundwater inputs to wetlands in the state (Sampath et al. 2015; Sampath et al. 2016), very few field studies have examined groundwater-wetland interactions in coastal areas of the Great Lakes (Crowe and Shikaze 2004). Xu et al. (2021) recently estimated that direct groundwater discharge accounts, on average, for a relatively small amount of positive basin supply in the Great Lakes (0.6 to 1.3%), although it is much more important in nearshore than offshore regions. While groundwater contributions to streams and stream ecology have been well established for Michigan, groundwater discharge to lakes and wetlands have still not been established for the State under the Water Withdrawal Assessment Process, even after more than a decade of trying.

Groundwater-dependent natural systems of all types are under threat due to over-extraction or contamination (Herbert et al. 2010; Saito et al. 2021). In the Great Lakes, issues have arisen around both groundwater quantity and quality in recent decades (Forest, 2017; Annin 2018). Private sector withdrawals for bottled water have resulted in lawsuits (Moshman 2011) and tribal protests, groundwater conflicts have led to the development of a water withdrawal assessment tool in Michigan (Reeves et al. 2009), and concerns over emerging contaminants such as PFAS, process water from hydraulic fracturing, and overall sustainability (Steinman et al. 2004, 2011; Talpos 2020) are becoming more common. The Michigan Water Use Advisory Council, most recently codified in 2018 PA 509, provided a series of recommendations to advance and improve conservation, data collection, modeling,

research, refinement, and administration of Michigan's water withdrawal assessment process (WUAC 2020). A Michigan Hydrologic Framework has been proposed to manage the State's water through the use of integrated hydrologic models, data, and analysis (Hamilton 2018).

Given the increasing pressures being placed on groundwater in the Great Lakes region, a virtual summit was held on June 3-4, 2021 to address key groundwater issues. We focused specifically on Michigan, which is in the midst of several critical groundwater-related issues, although we recognize that these issues are germane to the entire Great Lakes basin, and our approach is designed to be scalable and transferable.

Experts from the academic, private, and public sectors were invited (see Appendices A and C) and charged with two tasks: 1) inventory the groundwater challenges in urban (developed), agricultural, and coastal wetland ecosystems; and 2) frame those challenges in a hierarchical Driver-Pressure-State-Impact-Response (DPSIR) model, as recommended in the CIGLR-funded Conceptual Frameworks summit (Murray et al. 2019).

The overall goals of this groundwater summit were fourfold: 1) inventory the key (grand) challenges facing groundwater in Michigan; 2) identify the knowledge gaps and scientific needs, as well as policy recommendations, associated with these challenges; 3) construct a set of conceptual models that elucidate these challenges; and 4) develop a list of (tractable) next steps that can be taken to address these challenges.

## 2. Summit Description and Methodology

The summit was funded in 2019 by the Cooperative Institute for Great Lakes Research (CIGLR), one of 16 NOAA-sponsored Cooperative Institutes throughout the USA. A 7-person steering committee developed the format and overall approach for the summit. The invited participants were chosen to represent a variety of disciplines within the groundwater sector and included representatives from 5 government entities, 6 universities, 3 non-governmental organizations, and 2 private firms. The steering committee members were intentional in inviting both technical (e.g., hydrologists, geologists, ecologists) and policy experts to the summit. The original intent was to hold the two-day summit on the campus of the University of Michigan in June 2020, but COVID-19 disrupted that plan, and instead, the summit was held virtually on June 3-4, 2021. LimnoTech provided technical support, allowing participants to enter their findings in Google Docs during each breakout session. Participants were assigned to the agricultural, urban, or coastal wetland breakout groups in advance, based on their expertise (Appendix A). In addition, expectations were explicitly identified beforehand, and each breakout group identified individuals to take notes and report out on their findings. Steering committee members were assigned to the breakout groups to facilitate discussion and keep conversations focused and on topic.

Day 1 (Appendix B) included a brief overview of the summit and CIGLR by CIGLR interim director Tom Johengen, followed by an overview of the summit format and expectations by Al Steinman (GVSU). Teresa Seidel (EGLE) provided her perspective on the state of groundwater in Michigan, noting that: groundwater is a forgotten stepchild in MI environmental programs and needs better integration; the water conservation message has been lost; and that we need a state policy framework for groundwater and reinvestment in infrastructure. This was followed by a whole group discussion facilitated by Don Uzarski (CMU) that inventoried the key groundwater challenges facing Michigan.

The participants then entered into three virtual breakout rooms, where they first prioritized the challenges in their respective sectors, followed by the construction of conceptual models using the DPSIR framework (see below), and finally, they identified the science and policy gaps/recommendations for these key challenges. The entire group reconvened in the last session to discuss these challenges and recommendations.

One of the unique features of this summit was the use of a conceptual model framework to provide structure and consistency among the three groundwater sectors. We built upon the CIGLR-funded 2018 conceptual frameworks summit, which identified the DPSIR model (Driver-Pressure-State-Impact-Response) as the most appropriate conceptual model for describing and visualizing how the Great Lakes are structured and their component parts interact with each other (Murray et al. 2019). The DPSIR framework examines key relationships between society and the environment (Fig. 1), and therefore, can be useful for structuring and communicating policy-relevant research about environmental issues (Atkins et al. 2011).

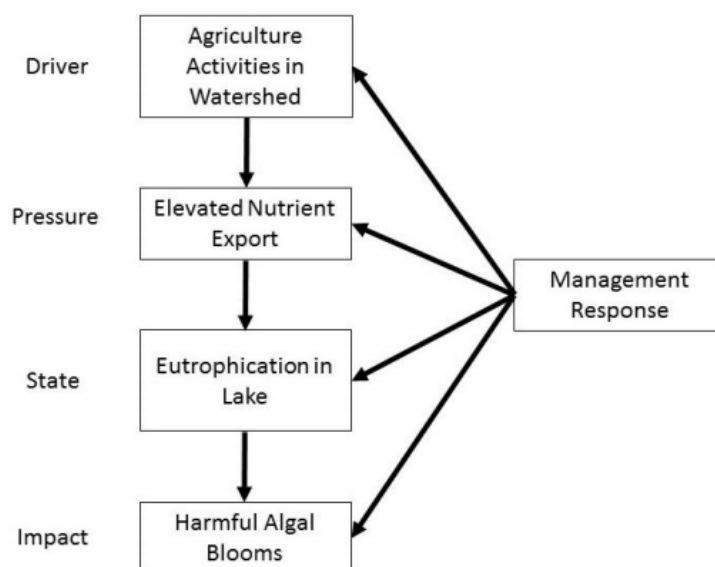


Figure 1. Example of a simple conceptual model using the DPSIR framework relating excessive nutrients and lake eutrophication (from Murray et al. 2019).

### 3. Results

#### 3a. General Findings

Discussions on day 1, during both breakout groups and entire assemblage sessions, revealed a number of cross-cutting topics that applied to all the groundwater sectors and had broad relevance. These topics have been divided into Technical and Non-technical categories, and are briefly discussed below. They are followed by the key challenges and example DPSIR models for the agriculture, urban, and coastal wetland sectors.

Technical Issues:

- *Groundwater budgets*: there is a pressing need for better information on aquifer recharge and withdrawals throughout Michigan, but especially in regions where groundwater pressures already exist or are anticipated to soon become worse (e.g., Ottawa County because of unmonitored increases in residential well use; Cass County because of agricultural expansion).
- *Contamination*: this concern has been highlighted and exacerbated recently by the discovery of PFAS in many groundwater systems, but it has been an issue for decades with other pollutants such as excess nitrate from fertilizer applications, excess phosphorus from septage, and trichloroethylene from manufacturing processes (cf. FLOW 2021), as well as a host of other human-produced contaminants from commercial and manufacturing operations and processes.
- *Forecasting*: while we must gain a better understanding of the current state of Michigan's groundwater, we also need to envision the future state of supply and demand. This has multiple considerations, including, but certainly not limited to, the potential impacts of climate, land use/cover, and demographic shifts that may change withdrawal and recharge rates. These factors can influence and exacerbate the movement of pollutants lurking in the groundwater (those already known), as well as those not yet discovered.
- *Connectivity*: the notion of hydrologic connectivity was a consistent thread in our discussions, with respect to both surface water and groundwater. Concerns were expressed about the public's general lack of understanding of this concept, as well as the lack of geological information regarding connectivity because of limited 3D geologic mapping in many areas.
- *Information Tools and Gaps*: These two issues are related, as we have significant information gaps on the 3-dimensional extent of glacial aquifers, aquifer water budgets (see above), and groundwater quality, but conveying this complex, technical information in an intuitive and easily digestible manner is equally difficult. Increased efforts to complete 3-dimensional mapping of the geologic substrata, as well as other visualization tools will allow us to share complex information efficiently, display information effectively, and communicate the information intuitively. While better information and science is a critical step forward, it does little good without effective decision support systems and information/visualization tools.

#### Non-technical Issues:

- *Public Education*: anecdotal evidence suggests there is a substantial portion of society that perceives groundwater as vast pools of "underground lakes and rivers"; there is a pressing need to better educate the public, including elected officials, on groundwater science. The W.K. Kellogg Foundation, in association with the Institute of Water Research at Michigan State University, developed the Groundwater Education in Michigan (GEM) Program in 1987. This ten-year, \$21 million grant program funded more than 35 organizations that promoted awareness, understanding, and protection of Michigan's groundwater resources. Six university-based regional GEM centers (MTU, WMU, GVSU, UM-Flint, MSU, and EMU) were established to provide technical support to the community-based GEM projects throughout Michigan. This program demonstrated conclusively that successful source water protection programs must be persistent and depend upon strategic partnerships among federal and state agencies, universities, local and district health departments, watershed groups, conservation districts and others. Similar efforts need to be reconstituted and maintained into the future.



- *Water Use Conservation*: how do you convince the Michigan public to conserve water, whether it be from the surface or ground, when they are surrounded by four of the largest lakes on the planet and over 10,000 inland lakes? Jon Allan, in his inimitable way, described this conundrum as the “*fallacy of universal ubiquity*”.
- *Land and Water Management*: While “conservation” frequently refers to reductions in the use of groundwater, the term may also apply to practices that benefit keeping or maintaining groundwater in the system, including multiple agricultural and urban best management practices (cover crops, green infrastructure), as well as legal mechanisms that restrict development or land use change in high groundwater recharge areas. The benefits of such practices must continually be documented, and subsequently, incentives for implementation will need to be established.
- *Environmental Justice*: There was an acknowledgment that important segments of our society were not represented at the summit. Although attempts were made to recruit tribal representatives to the summit, we were unsuccessful in having their representation; the summit lacked members from the BIPOC community in general. Clearly, this limits the scope of our findings and recommendations but highlights that additional efforts, strategies, and capacities are needed to engage with, and understand, this issue from multiple perspectives.
- *Advocacy*: Considerable discussion was devoted to the need to lobby more effectively on behalf of groundwater. This “Sixth Great Lake” (Cohen 2009) deserves increased attention, but there was no clear consensus on how to do this, especially given the mix of NGO, academic, and government actors at the workshop. Each of these groups has perspectives that in some way must comport with their institutions’ guidelines and codes of conduct. However, there was general agreement regarding the need for more effective strategies to garner the resources and attention on groundwater as a growing Great Lakes issue. A few of the ideas that were discussed included: 1) using GLRI (a new Focus Area devoted to groundwater) or the GLWQA Annex 8 update as mechanisms; 2) an annual MI conference devoted to groundwater (although concerns were expressed about preaching to the choir); 3) conducting a study estimating the economic value derived from groundwater use in the State through the agricultural, manufacturing, drinking water, etc. sectors; and 4) utilizing the Water Use Advisory Council as a vehicle for greater advocacy.

### **3b. Groundwater in the Agricultural Sector**

Agricultural use of groundwater is increasing in Michigan; with an estimated total of nearly 10,000 agricultural irrigation wells in the state (USDA NASS 2018), over one-third of which were installed in the past 10 years. The food and agriculture industry is a critical part of Michigan’s economy, contributing an estimated \$104.7 billion annually to the state’s economy and employing 923,000 Michiganders – 22 percent of the state’s workforce (Michigan Farm Bureau 2021). Irrigation water supply is critical to maintaining and enhancing that economic flow, yet concerns over groundwater quantity and quality continue to escalate.

#### **3.b.1. Key Challenges**

Three key challenges were identified by the agriculture work group:

*The increasing use of groundwater for agricultural irrigation* - the need to irrigate, primarily using groundwater sources, has dramatically increased in Michigan over the last two decades. Between 1997

and 2017, the amount of irrigated cropland in Michigan expanded by 263,141 acres – a 64.6% increase (USDA, NASS 1997; 2017). In the period 2008 – 2020, the number of agricultural irrigation wells in Michigan more than doubled, increasing by 152 percent (USDA, NASS 2008; 2018; EGLE 2021). Over 3,600 high capacity, agricultural irrigation wells have been developed in Michigan over the past decade (Fig. 2). The irrigation sector (dominated by agriculture) withdrew an average of 154.3 MGD of groundwater in 2010 and 208.5 MGD in 2019 (EGLE 2010, 2019), and questions are being asked about sustainability (Schneider 2021).

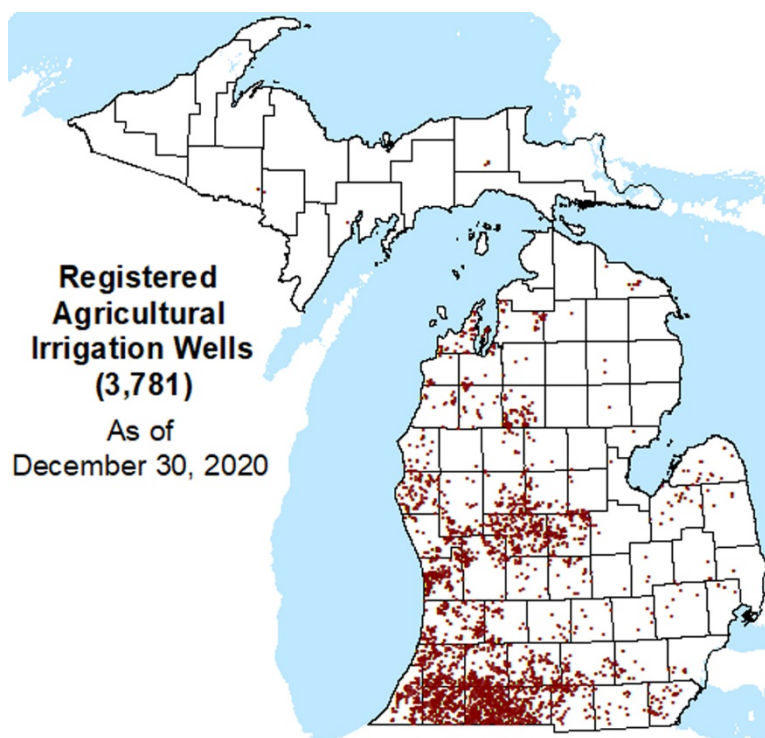


Figure 2. Registered agricultural irrigation wells in Michigan, as of December 30, 2020 (EGLE 2021).

*The increasing contamination of groundwater from agricultural nutrients and chemicals* - fertilizer use in Michigan increased steadily from the 1930s, when commercial fertilizers first became available, to the early 2000s when total consumption of fertilizers in Michigan leveled off (MDARD 2021a). According to USEPA (2020), the amount of N fertilizer purchased in Michigan in 2007 contained 243.6 million kg of N. The longer-term trend shows an 8% decrease in N fertilizer sales in Michigan comparing 2002–2006 to 2007–2011 (USEPA 2020). Virtually all agricultural commodities produced in Michigan require treatment with pesticides to prevent serious yield losses from insect, disease, nematode, vertebrate, or weed pests (MDARD 2021b).

*Groundwater Recharge and Drainage Best Management Practices (BMPs)*- in general, agricultural producers deal with excessive soil moisture nine months out of a year, with the remaining three months committed to irrigating crops during periods of limited precipitation. While traditional practices of subsurface drainage have proven successful in reducing excessive soil moisture, thereby creating optimal conditions for crop production, a detrimental impact of such practices is a decrease in groundwater recharge (Minnesota Groundwater Association 2018). Subsurface drainage systems, in general, transport surplus water in the soil's root zone to surface drainage ditches, and ultimately into rivers and lakes. Over

time, this removal of water from agricultural fields negatively impacts localized groundwater recharge rates, resulting in a decline in available groundwater from shallow aquifers.

### 3.b.2. DPSIR Models

#### *Groundwater and Irrigation Model*

The main **driver** in this model (Fig. 3) is the contract-grower nature of agriculture in parts of Michigan (e.g., seed corn production in SW Michigan), combined with the increased importance to irrigate other high-value crops to mitigate the increasingly volatile climate risk. SW Michigan is a well-known specialty crop production region where all of the seed corn and chipping potato acres are irrigated, as are the fields of snap beans, tomatoes, pickling cucumbers, peppers, and summer squash. The farm gate value of the seed corn industry in Michigan was over \$100 million in 2014, while the farm gate value of chipping potatoes was about \$33 million in 2014 (MSUE 2014). The combined farm gate value of the other specialty crops was about \$74 million in 2014 (MSUE 2014). Blueberry production is also concentrated in SW Michigan, contributing over \$120 million in farm gate receipts to the local economy annually. About 79% of Michigan's blueberry acreage is irrigated (MSUE 2014).

The **pressure** in the model comes from climate change. Although the average annual precipitation in Michigan has increased almost 10% since 1901, the change in the seasonal distribution of precipitation is the primary stressor of rainfed agriculture (Wuebbles et al. 2019). Heat waves and droughts have become more frequent and more intense since the 1960s (USGCRP 2017). Future growing-season precipitation is predicted to increase in the short-term, but decrease by 5-15% by the end of the century (Byun and Hamlet 2018). The effect of climate change on groundwater in the Great Lakes basin has a high degree of uncertainty, with high spatial and temporal variability across the region (Costa et al. 2021).

Due to current and future increases in water use, the **state** has changed as well, with less high-quality groundwater available for all uses. Groundwater conflicts will continue to grow. The coupled nature of groundwater and surface water means that the increased use of groundwater has reduced streamflows, especially in the SW and west-central regions of Lower Michigan. Natural concentrations of dissolved chloride in most shallow aquifers in the Great Lakes Region are typically less than 15 mg/L (Hem 1985). Curtis et al. (2019) identified four regions in Lower Michigan that stand out as statewide hotspots with elevated (>20 mg/L) or severely elevated (>250 mg/L) chloride concentrations in groundwater. These hotspots occur in Arenac, Bay, Huron, Iosco, Kent, Lenawee, Midland, Ottawa, Saginaw, Sanilac, St. Clair, and Tuscola counties. Curtis et al. (2019) documented that chloride concentrations in groundwater in the regional discharge zones of Lower Michigan are consistently and significantly higher than those exhibiting recharge zones. Within local hotspots, they concluded that the relative impact of upwelling brines was controlled by (1) large-order streams promoting the natural upwelling of deeper (more mineralized) groundwater to the surface; (2) the occurrence of low permeability sediments at or near the land surface that restrict fresh water recharge of deeper groundwater-bearing zones; and (3) the space-time evolution of continuously pumping residential well withdrawals, which induces a slow migration of saline groundwater from its natural course.

These changes have resulted in severe **impacts**, such as insufficient groundwater quantity (and in some areas, quality) for irrigation and residential use, which threatens the financial viability (and potentially,

the social stability of groundwater-dependent areas) of high-value, specialty-crop agriculture in Lower Michigan. The dramatic increase in groundwater uses has already decreased the baseflow in some streams and negatively impacted a variety of groundwater-dependent ecosystems. The expanding uses of groundwater and the concomitant rise in irrigation shunting water out of infiltration and system recharge in some regions of Michigan, has both reduced the availability of potable water for drinking and irrigation, and continues to increase the potential for conflicts over groundwater availability.

Although the irrigation issue is significant, several tractable **management responses** can be implemented to address the problem:

- Improve the Michigan Water Use Program and the Water Withdrawal Assessment Tool by funding and implementing the recommendations of the Water Use Advisory Council (WUAC 2020).
- Improve the efficiency of low-loss irrigation technology and conservation measures.
- Promote precision irrigation technologies utilizing GIS and in-situ monitoring.
- Advocate for gray water irrigation technologies and adoption.
- Improve local zoning by adopting “ag only” zones and open space uses of regional groundwater recharge areas.
- Incentivize the widespread adoption of irrigation BMPs (MDARD 2021c).
- Advocate for enhanced research funding of drought-tolerant/low water use crop genetics.
- Promote and sustainably fund groundwater education to local stakeholders, decision-makers, and middle/high school students.

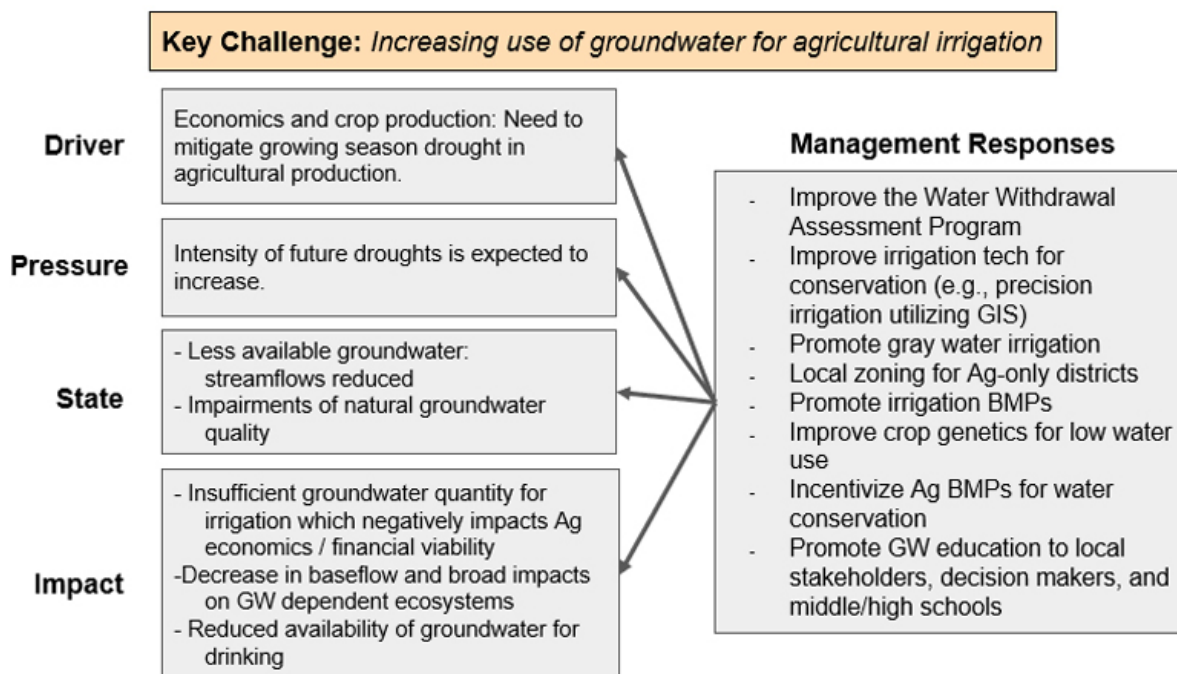


Figure 3. Groundwater and Irrigation Model.

The focal **driver** of this model (Fig. 4) is related to the dependence of intensive agriculture on nutrient and pest management practices. Michigan State University Extension (MSUE) recommends fertilizing most field crops and vegetables in Michigan (Warncke et al. 2004, 2009) based on soil fertility tests, soil texture, crop type, and realistic yield goals that are achievable at least 50 percent of the time. MSUE also recommends an integrated pest management approach using a combination of techniques, including cultural methods and herbicides (Sprague 2018).

This results in the **pressure** of fertilizer application to replace the nutrients that crops remove from the soil. Without the addition of fertilizers, crop yields would significantly decline. It is estimated that average corn yields would decline by 40% without nitrogen (N) fertilizer and even greater declines would occur if other macronutrients, such as phosphorus (P) and potassium (K), were also limited (Mikkelsen 2021). The drivers also result in an additional pressure of chemical applications to control weeds and pests. Weeds cause tremendous losses in crop yield and quality. Based on data from 2007—2013 for corn and soybean, 2007—2016 for dry bean and 2002—2017 for sugar beet, the average percent yield losses with no weed control were: 52% in corn; 49.5% in soybean; 71.4% in dry bean; and 70% in sugar beet (WSSA 2021).

Fertilizer applications have resulted in a **state** where elevated nitrate concentrations have contaminated groundwater in Michigan (Bartholic 1985; Ellis 1988; and Vitosh et al. 1989). Between 2007 and 2017, the State of Michigan Drinking Water Laboratory tested for nitrate in 78,826 samples of drinking water and reported that about 19% of the samples had detectable levels of nitrate, 3% had elevated levels of nitrate (i.e., 5-10 mg/L), and about 1.8% exceeded the drinking water standard of 10 mg/L (FLOW 2018). Agricultural sources of nitrate include wastes from livestock operations and farm fertilizers. The MDARD Water Monitoring Program routinely tests the water quality of privately-owned water wells and has found one or more pesticides in 2.3% of the wells they tested (MDARD 2020).

The **impact** of elevated nutrients and chemicals in groundwater is their potential threat to human health. Nitrate ( $\text{NO}_3$ ) is a form of nitrogen that is chemically reduced to become nitrite ( $\text{NO}_2$ ). Nitrate in drinking water can cause methemoglobinemia, a blood disorder primarily affecting infants under six months of age. Some studies suggest that exposure to nitrates and nitrites by pregnant women may increase the risk of complications such as anemia, spontaneous abortions, premature labor, or preeclampsia. Epidemiologic data suggest an association between various birth defects in offspring and the maternal ingestion of nitrate from drinking water (ATSDR 2013). Other studies suggest an increased risk of contracting leukemia, lymphoma, brain, kidney, breast, prostate, pancreas, liver, lung, and skin cancers due to pesticide exposure (Gilden et al. 2010). According to FLOW (2018), a 2008 Minnesota study found that well owners whose groundwater nitrate levels exceeded 10 mg/L typically paid nearly \$2,000 for a treatment system or more than \$7,000 to replace their well. In addition, in some cases, transport of nutrients and chemicals from groundwater to surface waters can be accelerated so this contamination can be bidirectional.

There is a clear need for **management responses** to this issue; it is incredible that Michigan, the Water Wonderland, lacks a coherent groundwater policy and law that reaffirms groundwater is part of a single hydrologic cycle, and that protecting this public-trust resource from impairment and degradation is paramount. As the State of Michigan's 30-year Water Strategy observes, "Groundwater use and value is increasing, and the state must invest in the information and decision systems to realize groundwater's full value, promote its wise use and protect its hydrological and ecological integrity." (Michigan Office of the Great Lakes 2016). The Michigan Legislature should appropriate funding to

assist owners of residential drinking water wells to obtain partial chemistry, bacteriological, and arsenic tests of their well water and make these data available to the public in a geospatial format. Addressing the input side, the State of Michigan, environmental NGOs, and the private sector should aggressively endorse and financially enhance the Michigan Agriculture Environmental Assurance Program and similar voluntary programs (Fales et al. 2016), which help farmers adopt rigorous BMPs for nutrients, animal wastes, and pesticides, thus protecting both surface water and groundwater. Other management responses to this challenge include limiting the use of institutional controls especially for industrial contamination, expanding soil testing in agriculture, prohibiting PFAS products, connecting the Wellogic database to the state water quality database, expanding groundwater quality monitoring, promoting and funding public education about groundwater, and expanding rural broadband access in order to promote precision agriculture.

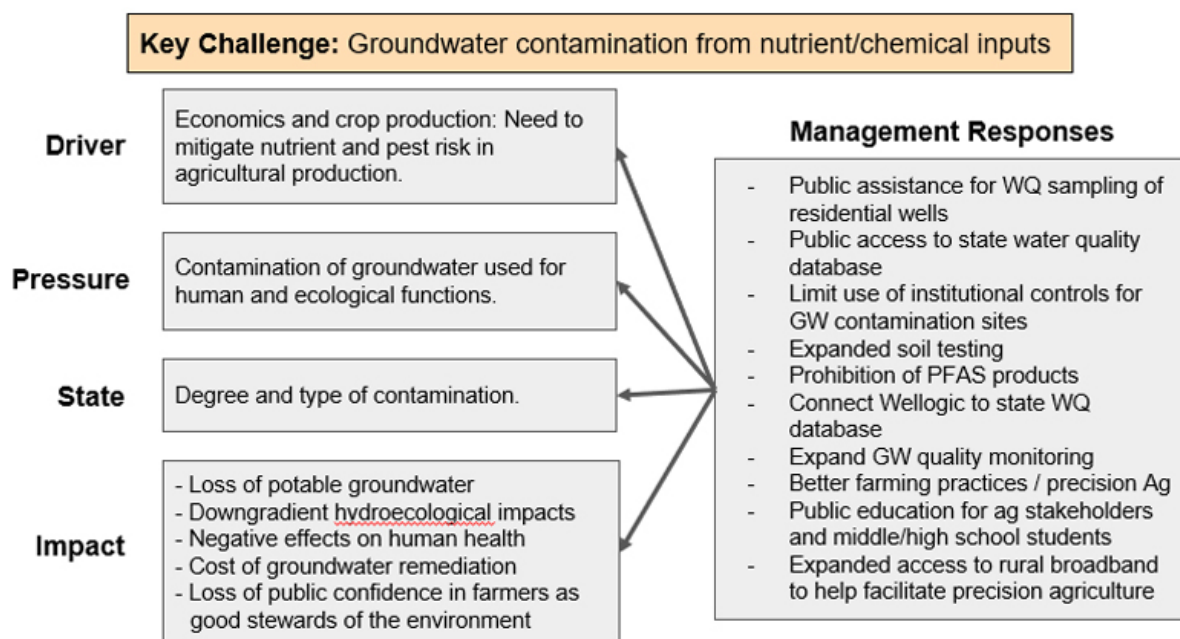


Figure 4. Groundwater Contamination Model.

### *Groundwater Recharge and Drainage Best Management Practices (BMPs)*

The key **driver** of the agricultural drainage BMP model (Fig. 5) is related to climate change. Since 1951, total annual precipitation has increased by 14% across the Great Lakes States (GLISA, RISA 2021). Projections indicate notable increases in precipitation, as much as 30% on average, into the near future. Increases in global temperature averages are directly correlated to more frequent and significant precipitation events. As the Earth's temperature warms, it results in increased water vapor capacity in the atmosphere, which ultimately turns into precipitation. Increasing temperatures also contribute to warmer surface temperatures of the Great Lakes thereby reducing winter ice cover. Diminished ice cover promotes more lake-effect snow precipitation. These environmental factors ultimately lead to wetter springs, which necessitate that agricultural producers remove excessive moisture from their fields to ensure successful crop yields (Hall et al. 2017). Subsurface drainage of cropland improves productivity and yield consistency, which translates into greater financial returns (Iowa State University, 2008). Anecdotally, subsurface drainage has increased yields by 50% on some Michigan

farms (Farm Progress News 1999). This can result in a 30% return on investment, due to yield increases, compared to more normal 10-12% returns from yields harvested from poorly drained soils.

In order to ensure successful crop yields, and to maintain economic stability amidst the many environmental variables that impact agricultural operations, producers must deal with the **pressure** of adapting and managing their fields – which in this instance, necessitates the installation of subsurface drainage systems to remove excess soil moisture in the root zone. Due to consistent increases in precipitation, agricultural producers have installed more extensive subsurface drainage systems. In 2017, 38% percent of cropland acres in Michigan were drained by subsurface systems (Michigan Farm Bureau, Dept of Ag and Economics, Ohio State University 2019). Between 2012 and 2017, subsurface drainage of cropland increased more than 4.5%. Based on continued increases in precipitation across the Great Lakes, more and more agricultural producers are installing subsurface drainage systems, which may have negative water quality impacts on downstream receiving waters (Clement and Steinman 2017; Plach et al. 2018).

These pressures have resulted in a **state** of declining availability of high-quality groundwater. One of Michigan's primary bedrock aquifer systems, the Marshall Sandstone, is a primary source of water for irrigation and domestic purposes in many counties, including Ottawa County in West Michigan (MSU/IWR Phase 2 Report, Ottawa County 2018). Over the last 40 years, as a result of continued groundwater withdrawals from the Marshall Aquifer, static water levels (SWL) have dropped more than 40 feet, with an additional 20+ foot drop likely within the next 15 years if withdrawal rates continue. A significant contributing factor to the SWL decline is not simply withdrawal rates, but a dramatic lack of groundwater recharge into the Marshall Aquifer system. In a sustainable system, groundwater recharge rates should exceed groundwater withdrawal rates. In the case of Ottawa County, a continuous clay layer in the shallow subsurface covers a large portion of the County that restricts freshwater recharge to the underlying bedrock layer.

In those areas where freshwater recharge can infiltrate into the bedrock aquifer system, the **impact** of subsurface drainage systems installed to help enhance crop production is to severely limit this crucial recharge. The transport of *excess* water away from agricultural areas and into drainage ditches and ultimately downstream into rivers and lakes also contributes to flooding challenges in low-lying areas, along with increased potential for excessive nutrient loads in those surface water systems and decreases in wetland habitats within areas impacted by subsurface drainage.

**Management responses** to this problem include: 1) enhancing the capture and reuse of subsurface drainage effluent; 2) better management of subsurface drainage flows; 3) updating and developing drainage systems maps; 4) incentivizing the implementation of rural stormwater BMPs (e.g. retention / recharge infiltration ponds); 5) updating statewide maps of groundwater recharge potential; 6) improving public education and outreach; and 7) expanding groundwater monitoring network to improve management of subsurface drain flow and recharge.



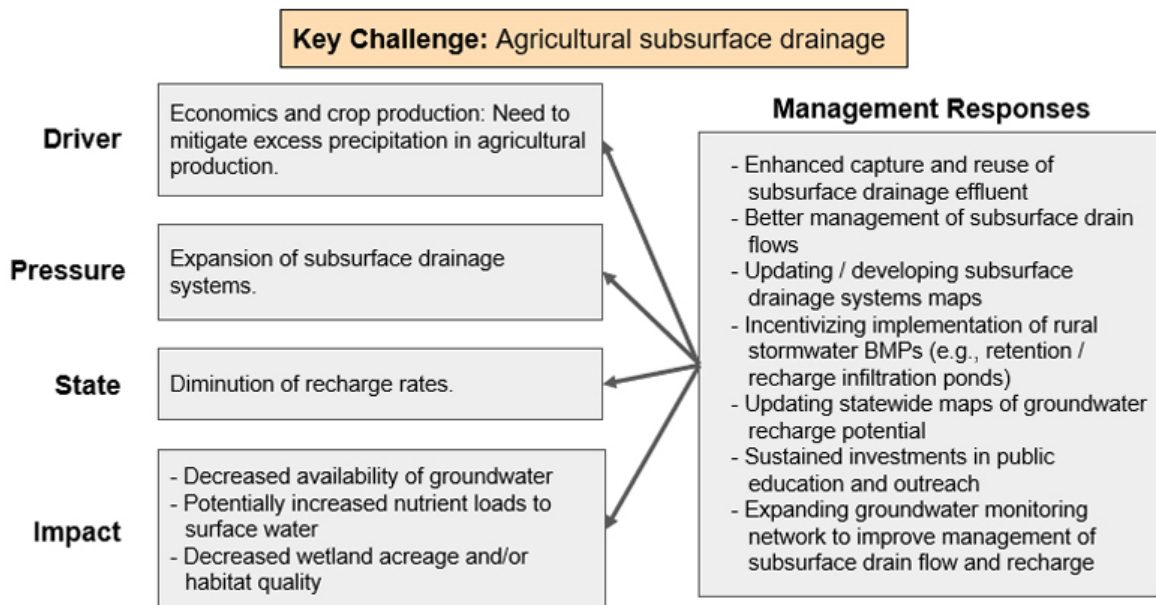


Figure 5. Groundwater recharge and drainage best management practices model.

### 3.b.3. Discussion

The Agriculture breakout group agreed on four major challenges applicable broadly across each of the models, including:

1. A trend towards increasing irrigation for agricultural uses;
2. Contamination of groundwater from agricultural nutrient and chemical inputs;
3. An increase in agricultural best management practices that benefit groundwater recharge; and,
4. The need for approaches and models to determine groundwater availability, especially in response to climate change.

To make progress on addressing these challenges, the breakout group identified multiple actionable steps related to policy and practice, science and infrastructure, and education and outreach.

Importantly, the breakout group highlighted the foundational work of the Michigan Water Use Advisory Council (Michigan Water Use Advisory Council, 2020). This list is not intended to be exhaustive. Rather, these represent activities that will be essential to the long term management of groundwater in agricultural settings.

#### *Policy and Practice*

- Develop techniques to recycle use of drain tile water and gray water;
- Advance precision agriculture, including the enabling conditions such as expanding soil testing and expanding access to broadband;
- Assess local and state ordinances as well as regional planning efforts that protect and conserve groundwater;
- Employ new approaches to irrigation efficiencies; and
- Connect Wellogic to the state water quality database to increase consistent and accessible data.

#### *Science and Infrastructure*



- Assess groundwater connectivity, with a focus on movement of groundwater from one system to another;
- Update groundwater recharge maps;
- Develop and/or update tile drain maps;
- Assess groundwater changes via techniques such as calibrating GRACE (<https://grace.jpl.nasa.gov/applications/groundwater/>) to the Great Lakes region;
- Invest in core development of precision irrigation, broadband availability, real time collaborative monitoring networks, and use of satellite imagery to guide agricultural practices; and
- Assess benefit of agricultural best management practices for groundwater quality and quantity.

#### *Education and Outreach*

- Continued communication with and among the agricultural community on groundwater issues, especially utilizing farmer-led watershed groups;
- General education with public (i.e., where does your water come from?);
- Training for drillers for consistency of data;
- Improve/develop new water conservation programming through existing programs like MAEAP or others; and
- Stronger and more intentional engagement between various governmental, academic, NGO and business communities.

### **3c. Groundwater in the Urban Sector**

Urbanization presents many challenges to groundwater management. The built environment introduces complex flow pathways for both groundwater and associated contaminant transport in both lateral and vertical directions. Many urban centers in the Great Lakes watershed rely on the abundant surface water for drinking water, industry, and residential irrigation; thus, there is often less emphasis on the groundwater resources in these urban places compared to their rural counterparts. One result is fewer groundwater monitoring installations in the urban centers, which in turn limits our knowledge of groundwater characteristics within the built environment. This constrains our ability to manage urban groundwater resources and generate robust sustainability plans for urban centers in the future.

Michigan's geology is the template for urban groundwater, but anthropogenic features heavily impact the groundwater hydrology in these areas; these features include subsurface infrastructure (sewerage, drinking water, gas, and other utilities), structural foundations, infill soils, rerouting of rivers, and legacy contaminants (IDEM 2019; Sharp 2010; Vázquez-Suñé et al. 2005; Wong et al. 2012). These can lead to changes in groundwater quality, quantity, and spatial disposition. A common example is the leakage/exchange that occurs between groundwater and sewer pipes. Due to the elevated water tables in many Great Lakes urban centers, green stormwater infrastructure (GSI) suitability issues are a concern (Howard and Gerber 2018; Kaufman et al. 2009). On the regional scale, leaky distribution systems and highway dewatering systems can impact groundwater flow throughout urban centers (Peché et al. 2017). The American Society of Civil Engineers 2017 Infrastructure Report Card indicates that wastewater infrastructure (e.g., sewer pipes) is deteriorating, in poor condition, and leaking; many Great Lakes states ranged from C (mediocre) to D- (poor) on the report card (ASCE

2017). The lack of management oversight of urban groundwater raises concerns of potential health impacts from vapor intrusion, subsurface seepage into homes, interconnections of sewer/water lines, and impact to surface water resources.

### 3.c.1. Key Challenges

The urban groundwater breakout group identified three key challenges:

1. Presence of anthropogenic contaminant sources
2. Elevated and fluctuating groundwater tables
3. Anthropogenic modifications to urban groundwater systems

*Presence of anthropogenic contaminant sources* – Urban areas typically have a higher concentration of industrial uses and have a legacy of brownfield locations. Anthropogenic contaminant chemicals of concern include, but are not limited to, forever chemicals (e.g., Per- and polyfluoroalkyl substances), chlorides, and hydrocarbons (McGrane 2016). Chemical interactions with water can lead to the transport of these chemicals around urban centers generating health concerns like vapor intrusion into residential and commercial structures (Perles Roselló et al. 2008).

*Elevated and fluctuating groundwater tables* – Many urban centers, especially in the Great Lakes Basin, are in shallow groundwater zones. Effects of climate change, at both the global and the local scales present unique groundwater management concerns (Claessens et al. 2006; Joyce et al. 2017; Qu et al. 2020).

*Anthropogenic modifications to urban groundwater systems* – Urban areas are zones of high anthropogenic disturbance that alter the natural water cycle. Urban water cycles require new and diverse strategies to adequately manage groundwater depth, flow, and quality (Bhaskar et al. 2016; Teimoori et al. 2021).

### 3.c.2. DPSIR Models

Three models were created from the three key challenges identified during the preliminary scoping of urban groundwater concerns. Two of the models, the Groundwater Table Model and the Anthropogenic Modifications Model, focused on groundwater flow issues and associated concerns. Hence, both models have overlapping management responses. The third model, the Anthropogenic Contaminant Sources Model, focused on chemical releases and the role of urban groundwater in the fate and transport of chemicals. While there were some overlapping management themes, the management responses in this model differed from the other two models.

#### *Anthropogenic Contaminant Sources Model*

The two **drivers** of anthropogenic contaminant sources (Fig. 6) are urban and industrial economic development and land use. The **pressure** is the inappropriate release of toxic chemicals into the environment. The **state** of many urban places is spatial clusters of subsurface chemical releases (Filippelli et al. 2015). This has left many urban locations with contaminated soils, groundwater, and in some cases impacted surface water. Sites of known contamination are often associated with vulnerable populations (Collins et al. 2016; Eckerd and Keeler 2012; Lee and Mohai 2011). The **impacts** of anthropogenic chemical releases include beneficial and ecological use impairments, degraded human and ecological health, and adverse economic consequences.

**Management responses** to the drivers focus on future development and land use constraints. These include changes to zoning, issuing restrictive covenants to manage land use, utilizing green infrastructure to manage stormwater, and increase regulations. Management responses to the pressure include pollution prevention, using alternative chemicals (e.g., green chemistry), and additional regulatory oversight. In terms of managing the state of contaminants in urban groundwater, much more groundwater quality data is needed. Additional monitoring, mapping, and modeling can all play a role in determining the location and spatial extent of groundwater contamination. It is also critical to understand the subsurface geology of these urban areas so that permeable vs. impermeable areas can be differentiated. Management responses to impacts include education on urban pollutants, re-examining current remediation strategies, and infrastructure upgrades. Remedial actions include clean-ups at Superfund sites and implementation of policies that encourage brownfield redevelopment.

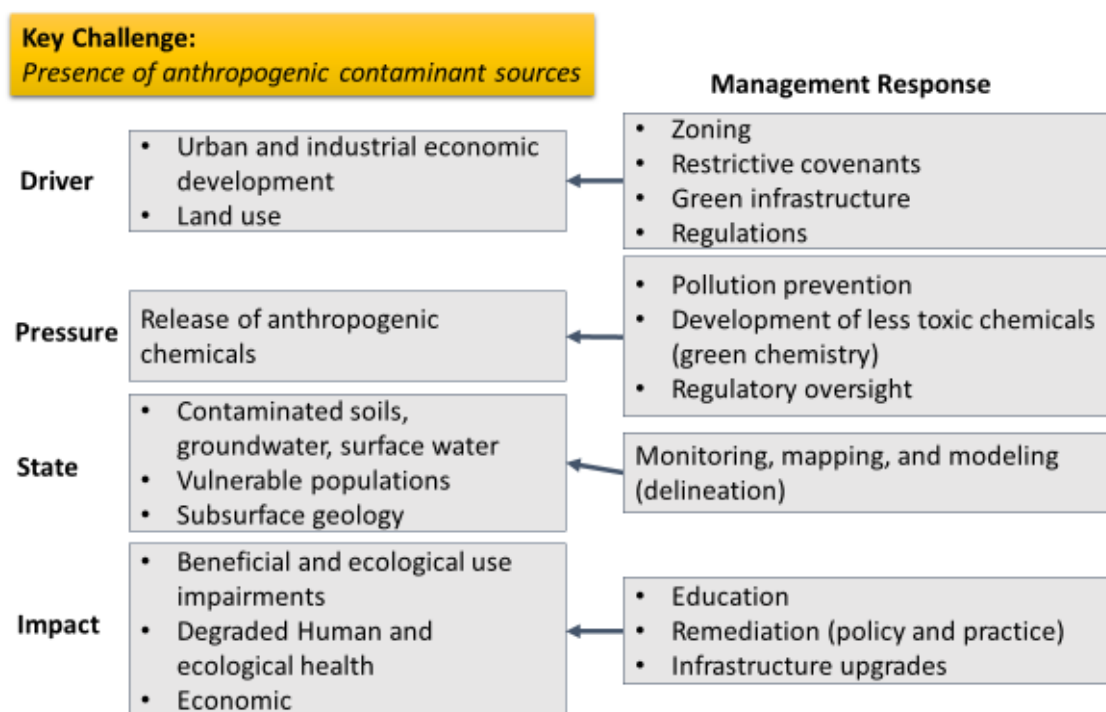


Figure 6: Anthropogenic Contaminant Sources Model.

### Groundwater Table Model

Climate variability and changes to drainages **drive** changes to urban groundwater tables (Fig. 7) (Sampson et al. 2019). The **pressure** is the change in water recharge and discharge. This creates a new **state** of elevated water tables; when the change exceeds certain thresholds, there can be increased vulnerability of neighborhoods and infrastructure. The **impact** is increased flooding, stormwater management issues (e.g., combined stormwater overflows), mobilizing contaminants, and adverse impacts to the economy (Squillace et al. 2004; Voisin et al. 2018; Yu et al. 2019), including disproportionate economic and social impacts to low income communities.

**Management responses** to the drivers focus on managing climate change through climate regulations and greenhouse gas emissions and zoning, which can include urban planning, FEMA map updates, and flood insurance management. The management responses to the pressure, state, and impacts all include similar approaches. These include the use of new smart or interconnected monitoring systems such as IoT (Internet of Things) infrastructure, edge computing, or additional large data management systems, retrofits to existing systems or new GSI, and the need for better data management systems. New resilient water strategies, drainage relief, or potential relocation are additional management responses to the impacts of elevated and fluctuating groundwater tables.

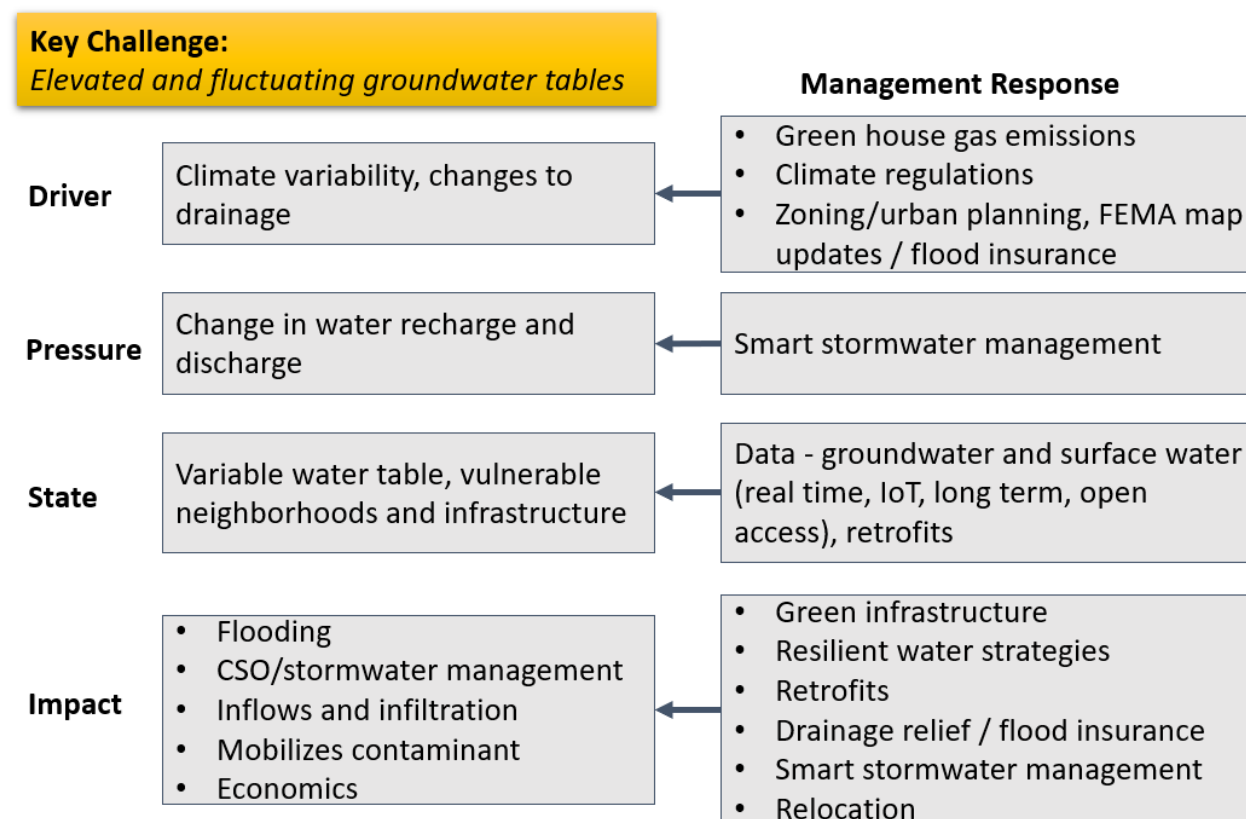


Figure 7: Elevated and fluctuating groundwater tables model.

### *Anthropogenic Modifications Model*

**Drivers** to anthropogenic modifications of urban groundwater systems include urbanization, industrialization, impervious surfaces, aging infrastructure, and lack of data transparency (Fig. 8).

**Pressures** include further expansion of impervious surfaces and changes to surface and groundwater flows. The **state** is reduced infiltration, increased peak flows, and altered groundwater flow paths.

**Impacts** include accelerated contaminant transport through changes to groundwater flow regionally and locally, modifications to the natural hydrologic cycle, and degraded groundwater and surface water quality.

The **management responses** in the anthropogenic modifications model were similar to those in the Groundwater Table Model and include a need to address climate impact to groundwater, additional

data management techniques such as smart (e.g., gated and storage-mediated) systems, and adjustments to existing water management systems (retrofits and GSI). As storm events increase in intensity, real and consequential risk mounts on surface water systems (i.e., flow and stream power increases) if groundwater systems cannot be relied on to reduce some of that periodic influx. The restoration, design and placement, and maintenance of large-scale, system-wide groundwater infiltration capacity will be a critical part of hydrologic planning in the urban landscape over the next several decades as climate impacts increase; actions may include providing additional storm drain capacity, replacement of impermeable with permeable surfaces, and installing more resilient infrastructure. Importantly, the design of any of these interventions must be informed by both future climate change predictions, as non-stationarity must be recognized, as well as understanding the surficial and near-surficial geology, to ensure these areas can accept infiltration.

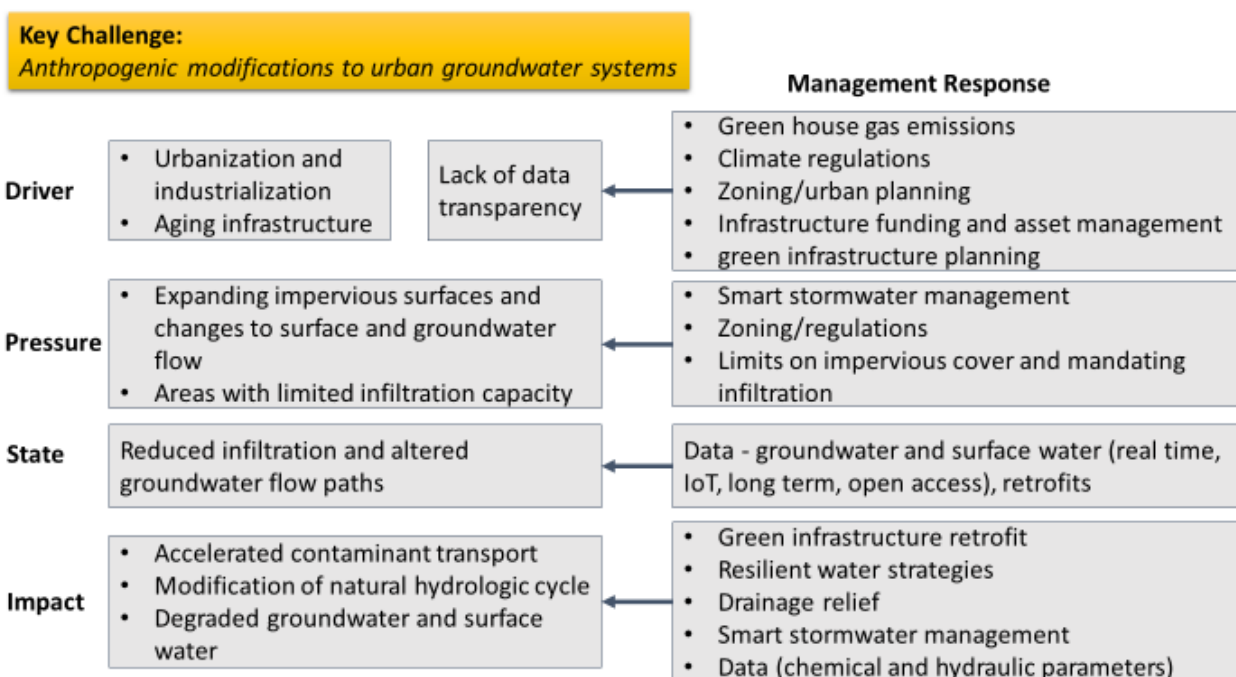


Figure 8: Anthropogenic modifications to urban groundwater systems model.

### 3.c.3. Discussion

To address groundwater challenges in the urban sector, three categories of potential activities were identified: (1) Policy and Practice: raise public interest, lobbying, zoning and conservation; encourage native vegetation in landscaping; development of a larger project proposal combining sectors and developing a strategic plan (not just scientists and academics - include professional societies); (2) Science/information gaps/infrastructure: identify data gaps and plans to develop more accessible data; consideration of environmental justice; and (3) Education and Outreach: shared separate education and outreach action lists; media strategy with social media; story maps. Below, the actionable next steps are listed for each category.

#### *Policy and Practice*

- Addressing urban land use concerns: zoning, restrictive covenants, regulations
- Increasing the use of green infrastructure to manage urban water
- Prevention of anthropogenic pollutant releases in urban areas: pollution prevention, development of less toxic chemicals (green chemistry), regulatory oversight
- Managing urban water in a changing climate: climate regulations, zoning, urban planning, FEMA map updates, flood insurance, infrastructure funding and asset management, green infrastructure planning

Initial implementation of these next steps includes the following: 1) create interest with voters / interest groups, including the targeting of membership organizations and professional societies and the Michigan Infrastructure Council; 2) identify funding sources (e.g., local bonds, linked with green and blue impact bonds and in sustainability-linked (e.g., ESG [Environmental, Social, and Governance]) investments in the municipal markets (SEC Reg D and Reg CF securities); and 3) lobbying (e.g., state and federal committees that control science, agriculture, and natural resources budgets).

#### *Science/info gaps/infrastructure*

- Need for better stormwater management in urban centers: suggestions include green infrastructure, resilient water strategies, retrofits, drainage relief, smart stormwater management, relocation, flood insurance
- Addressing urban land use concerns: zoning/regulations, limits on impervious cover and mandating infiltration where feasible, alternative de-icers to minimize salinization of groundwater and surface water
- Data - groundwater and surface water (real- time, IOT, long term, open access), retrofits

Initial implementation of these next steps includes: 1) creating a data inventory, which will help identify the current data gaps in urban groundwater; 2) developing a data management system – standardize electronic data deliverables in Great Lakes Cities; and 3) developing vulnerability/resilience indices.

#### *Education and outreach*

- Education topics for consideration:
  - Pollution prevention, development of less toxic chemicals (green chemistry)
  - Stormwater management
  - Salinization reduction
  - Infrastructure upgrades
  - Climate impacts
  - Scientific process
- Outreach programing ideas:
  - Green infrastructure
  - Flood insurance
  - Citizen science
  - Environmental justice
  - Data translation
  - Conservation

- Native plants / grasses

Suggestions for initial implementation include: 1) develop a communication strategy for outreach using communication professionals and story tellers; and 2) create a media strategy, a list of key talking points, and generate a series of story maps.

### **3d. Groundwater in the Coastal Wetland Sector**

Coastal wetlands are often located at the interface of surface water and groundwater, representing systems of both groundwater discharge and recharge, sometimes with the same location serving both functions, depending on the season and hydrogeomorphic setting of the wetland (Crowe and Shikaze 2004). Though groundwater flows can move in both directions, groundwater discharge is dominant. In coastal areas of the Great Lakes basin groundwater discharge is present throughout the year, whereas in the lake beds, groundwater discharge dominates in the winter and recharge in the summer (Xu et al. 2021). The coasts of Michigan harbor the most coastal wetlands of any Great Lakes state or province (GLCWC 2004). Much of the northern lower Michigan coast has high potential for groundwater discharge along the eastern coast of Lake Michigan and the northwestern coast of northern Lake Huron, related to the higher permeability of the glacial till and outwash deposits compared to other areas of shoreline (Knights et al. 2017; Xu et al. 2021) and to the height of the groundwater table relative to lake water levels (Grannemann et al. 2000). These geologic conditions contributing to groundwater discharge indicate that groundwater inputs can impact coastal wetland extent and ecosystem processes throughout the year.

#### **3.d.1. Key Challenges**

The coastal wetland breakout group identified three key challenges associated with groundwater in coastal areas: (1) climate change, (2) development of coastal areas, and (3) competing human and environmental uses for groundwater resources.

*Climate change* – Coastal areas in the Great Lakes region are not only adapted to but depend on temporal variation (seasonal, annual, decadal) in water levels associated with weather and climate (Trebitz 2006); however, anthropogenic climate change has altered the natural variability leading to extreme high and low water levels across the region over relatively short periods (Gronewold and Stow 2014; Gronewold and Rood 2019). Water levels in the Great Lakes can influence groundwater movement into coastal areas via differences in hydraulic head (Crowe and Meek 2009; Xu et al. 2021). Subsequent changes in the direction of groundwater movement or the amount of discharge can potentially alter the source water and thus the water chemistry and habitat conditions of coastal wetlands (Haack et al. 2005). In addition to changing hydrologic regimes, climate change may alter patterns of groundwater extraction for human uses, further impacting groundwater inputs to coastal wetlands. For example, warming temperatures associated with climate change are pushing agricultural land use, and the associated water withdrawals, toward northern Michigan (as described in the Agriculture section: USDA NASS 2008, 2018; EGLE-WUP 2021; NPR 2014; King et al. 2018), potentially decreasing groundwater levels and thus altering inputs to coastal areas of northern Michigan. Though unrelated to climate change or agriculture, groundwater drawdowns in an aquifer near Lake Erie caused decreases in groundwater discharge into coastal areas, resulting in downwelling of coastal lake waters into the sediments (Haack et al. 2005).

*Development* – Coastal areas in Michigan are desirable areas for human development, and the abundant supply of fresh water has fueled development in the region (Granneman et al. 2000; Austin and Steinman 2015). This development has already contributed to a loss of approximately 50% of coastal wetlands in Michigan overall and over 90% in areas like Saginaw Bay (EGLE GLCW 2021). Despite this, Michigan still contains the largest extent of coastal wetland area across the Great Lakes Region (GLCWC 2004). Development includes various land uses, such as residential, commercial, and industrial properties, as well as roads and green spaces. Frequently, impervious surfaces associated with developed areas reduce infiltration, thus decreasing groundwater recharge and increasing surface runoff (Chen et al. 2017; Erickson et al. 2009). The consequence of this could be altered sources, quantity, timing, and quality of water fluxes to coastal wetlands (Morrice et al. 2011). Additionally, the specific design of stormwater infrastructure and underlying conditions (soils, aquifer depth) can result in development either decreasing or increasing groundwater recharge (Barron et al. 2013). Therefore, predicting the effects of development on groundwater recharge may vary from community to community and thus wetland to wetland, based on surficial geology. When groundwater recharge is reduced, there is potential that groundwater flows will also decline, decreasing groundwater inputs into coastal wetlands (Ehrenfeld 2000), which may in turn influence the extent and water chemistry of coastal wetlands (Haack et al. 2005). Additionally, flooding related to climate-influenced high water levels is exacerbated by development and impervious surfaces in coastal areas, so high lake water levels in developed coastal areas could have a greater effect on water quantity and quality in coastal wetlands, relative to groundwater.

*Competing human and ecological uses of groundwater* – Surface water is an abundant resource in Michigan, and Michiganders are broadly aware of its importance as a resource across the state, particularly as it relates to recreation, tourism, and industry. Because surface water is so plentiful in Michigan and groundwater is out of direct sight, these may contribute to the low societal awareness surrounding groundwater issues and connectivity to surface waters, ultimately contributing to the competing human and ecological uses of groundwater. One example of this relationship in coastal areas is septic systems and groundwater. Humans extract groundwater for residential uses from groundwater wells, and then residential wastewater is removed from homes through septic systems. Septic systems, however, are notoriously leaky, which can result in contamination in coastal environments through groundwater flow paths (Baer et al. 2019; Brennan et al. 2016; Robinson 2015). Industry and agriculture remove large quantities of groundwater, possibly reducing groundwater flow into coastal areas, and thereby altering critical habitat for fish production. Across Michigan, people are aware of the importance of the recreational fishing industry; however, many people are likely not aware of the important role groundwater plays in maintaining healthy coastal wetland habitats for fish production.

### 3.d.2. DPSIR Models

#### *Climate Change Model*

The **driver** for this model is climate change. We identified three pressures and their subsequent state changes that occur in coastal wetlands (Fig. 9).

(1) Extreme high water levels and (2) extreme low water levels (both in magnitude and duration) can cause unnatural hydrology in coastal areas. These **pressures** are two sides of the same coin and thus will be discussed together below. These changes in water levels can change the hydraulic pressure at



the surface water-groundwater interface, and result in lesser (under high water conditions) or greater (under low water conditions) groundwater discharges into coastal wetlands (Xu et al. 2021). When lake water levels are high (as the Great Lakes were in 2017-2020), groundwater inputs may be restricted due to greater pressure from the higher surface water, decreasing the input of cooler, higher alkalinity groundwater into coastal wetlands. The opposite occurs during low water conditions levels (as occurred in 2011-13); notably, both ultimately change the physiochemical conditions of coastal wetlands.

These variable hydrologic **states** and shifts in groundwater inputs can result in changes to wetland extent and habitat structure (i.e., vegetation) with potentially greater **impacts** to vulnerable wetland vegetation communities, such as wet meadow marshes (Smith et al. 2021). Changes to habitat structure, in addition to changes in water chemistry associated with fluctuations in groundwater discharge, can influence the fish and macroinvertebrate communities that utilize the wetlands (Haack et al. 2005). It is also possible that one of the primary services of coastal wetlands – their ability to filter nutrients and pollutants entering the lakes – may be diminished if wetland extent or vegetation structure is reduced. Increased phosphorus levels in the Florida Everglades have resulted in the replacement of native sawgrass (*Cladium*) with cattail (*Typha*), thereby disrupting and negatively impacting ecosystem function (Newman et al. 1996). Anthropogenic attempts at management for high and low water levels in the Great Lakes, through the installation of seawalls and dredging activities (Uzarski et al. 2009) may further diminish connectivity to groundwater. This issue is exacerbated by the combination of natural variation and climate change-related variation in water levels, which can be hard to tease apart and thus make predictions difficult.

(3) The third climate change **pressure** is related to the trend of increasing groundwater withdrawals both throughout the state of Michigan and especially in the northern Lower Peninsula at latitudes farther north within Michigan, likely due to an increased demand for irrigation and a northward movement of agricultural land use and increased demand for irrigation (USDA NASS 2008, 2018; EGLE-WUP 2021; King et al. 2018). This could result in a new **state** of reduced groundwater inputs to coastal areas as more groundwater is extracted for agriculture irrigation, although this may be offset by the thick glacial aquifers in coastal areas. An **impact** of decreased groundwater inputs is the compression of coastal wetlands; the vegetation communities nearest the land (i.e., wetlands, forest-shrub, and interdunal wetlands) would suffer the greatest losses. Rare and sensitive wetland ecosystems, like lake-level dependent interdunal wetlands, are most at risk from decreases in groundwater inputs because groundwater is a major component of their source water, as opposed to other coastal wetlands which receive inputs from the adjacent lakes (Crowe and Shikaze 2004; Wilcox et al. 1986). The compression of the wetlands subsequently compresses the water chemistry gradient typically present in coastal wetlands and ultimately changes both the habitat available to fish communities for production and the wetland extent providing ecosystem functions such as nutrient reduction.

The **management responses** vary in scale from drivers to impacts. Responses to the threat of climate change involve regulation and reduction of carbon emissions, which would be most effective at the national and global levels. To address the pressure associated with groundwater withdrawals, the state could manage and regulate groundwater withdrawals, to protect and maintain groundwater flows to coastal areas in a similar manner to the one applied to streams and rivers in the Water Withdrawal Assessment Tool (GWCAC 2006). Regulations could also be put in place to replenish groundwater

reservoirs from which commercial and industrial withdrawals take place. Improved local zoning regulations to protect wetlands (through setbacks and buffers) would address the pressure, state change, and impacts associated with variable water levels, as well as the impacts associated with increased groundwater withdrawals. A second management response would be to prioritize restoration efforts on coastal wetlands most impacted by water level variability and wetlands with greater potential for groundwater inputs.

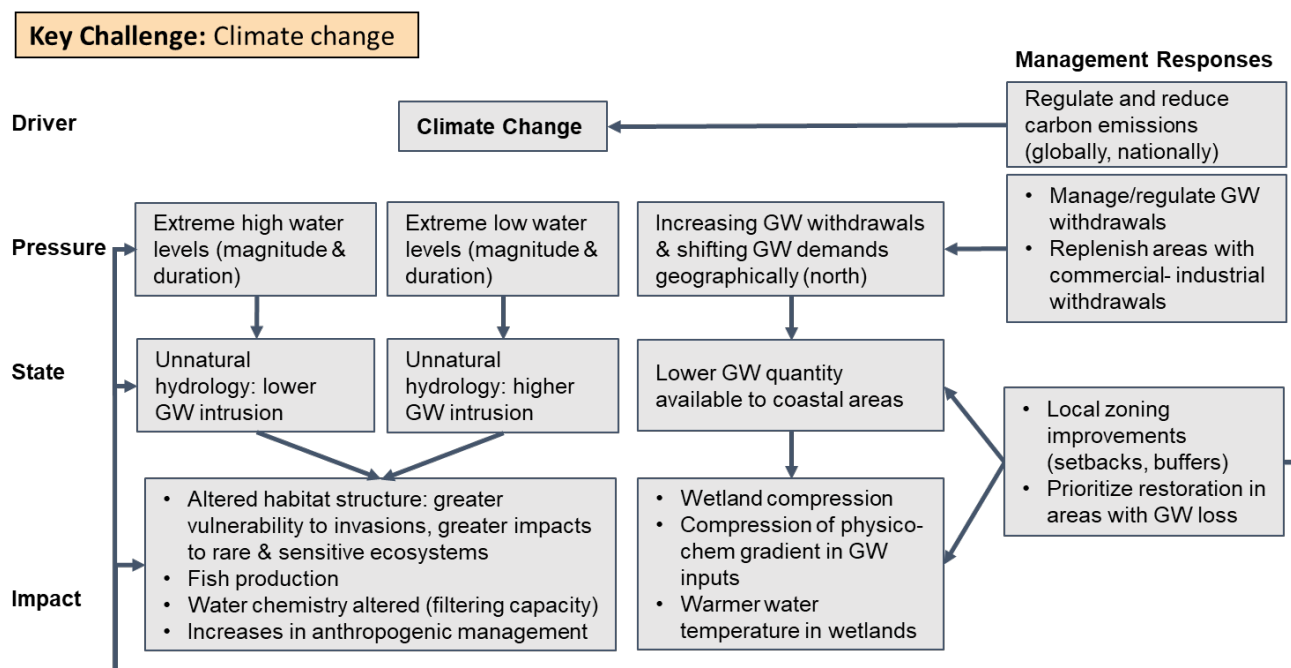


Figure 9. Climate change model.

### Development Model

The DPSIR model for the key challenge of human development is related to land use changes that result in greater amounts of impervious surfaces as a primary **driver** of change to coastal wetlands via the **pressure** of reduced connectivity to groundwater (Fig. 10). Reduced connectivity between surface waters and groundwater has a two-part **state** change. First, development and the associated increase in impervious surface area decrease the infiltration runoff into groundwater, which results in a lower groundwater table making groundwater less available to coastal areas (Chen et al. 2017; Erickson et al. 2009). Second, there is less groundwater discharge into coastal areas because development/impervious surfaces promote runoff while reducing recharge, and thereby, restrict groundwater inputs into surface waters. The **impacts** of these state changes result in similar coastal wetland habitat impacts described in the climate change section above.

**Management responses** to mitigate impacts of impervious surfaces could include regulatory requirements for developed areas to include green infrastructure and stormwater management options that maintain groundwater recharge. To address the pressure of reduced connectivity associated with development, there is an ongoing need to implement green infrastructure, increase stormwater infiltration into groundwater, and remove structures that inhibit groundwater flows into existing developed coastal areas. To address the change in state and impacts of development, management

could focus on local zoning improvements, such as setbacks and buffers along coastal wetlands. There also could be prioritization for restoration efforts in coastal areas with high groundwater inputs that were lost to development.

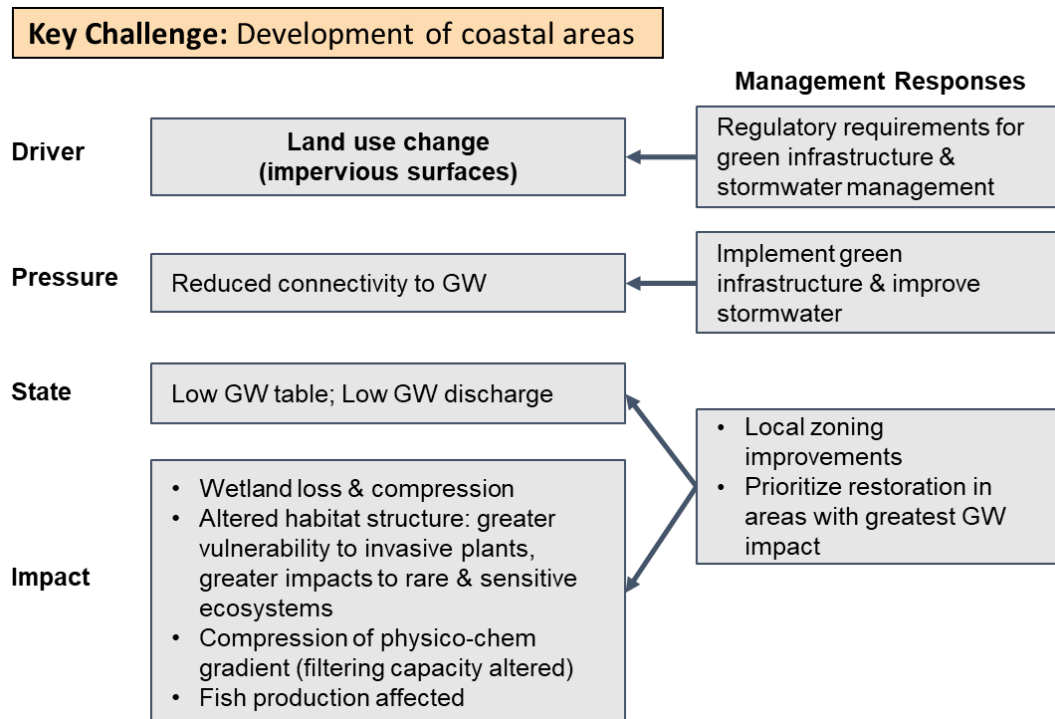


Figure 10. Development of coastal areas model.

### *Competing Human and Ecological Uses of Groundwater Model*

A generalized DPSIR model was developed for the challenge of competing human and ecological uses of groundwater, which focused on how and why research on this topic should be conducted (Fig. 11). This model has a different format, with a focus on where science and research can contribute to the challenge. The **driver** describes an overall low societal awareness of groundwater issues and the importance of groundwater as a resource and for its connectivity to surface waters. The **pressure** is the overall lack of research with a hydrogeology focus in Great Lakes coastal wetlands, as most researchers focus on the surface biology of these systems. There is also a lack of trigger events, which would put greater emphasis on groundwater-related issues. The overall **state** is that we lack a science strategy for understanding groundwater inputs and we have an incomplete picture of this issue. We subsequently lack a management strategy, with the resulting **impact** that decisions on groundwater may be inadequately formed, which jeopardizes our ability to protect coastal wetland ecosystems.

The **management responses** to this challenge primarily involve acquiring more knowledge on groundwater influences in coastal areas, in order to make informed management decisions. The first step would be to fund the development of groundwater strategic programming, as well as associated research projects and infrastructure to monitor groundwater flows. This CIGLR summit is an example of such funding for strategic programming for groundwater. Ideally, there would be funding for groundwater monitoring and modeling, as proposed in the Michigan Hydrologic Framework (discussed below), as well as a groundwater resource research focus at national laboratories. This groundwater research focus could extend beyond remediation (e.g., Strategic Environmental Research and

Development Program – SERDP, Environmental Security Technology Certification Program – ESTCP) and monitoring (United States Geological Survey - USGS) to assessing the contributions of groundwater flows to surface ecosystems and evaluating the effects of changes in groundwater supply and discharge to surface waters. Groundwater monitoring infrastructure could be installed at sites with ongoing research and data collection infrastructure. A comprehensive groundwater data management system would also be useful for researchers and managers, as it would link research to management programs and ultimately be used for groundwater decision-making. For the public, funding for education on groundwater through outreach or courses will be important to bridge the gap in understanding of groundwater issues.

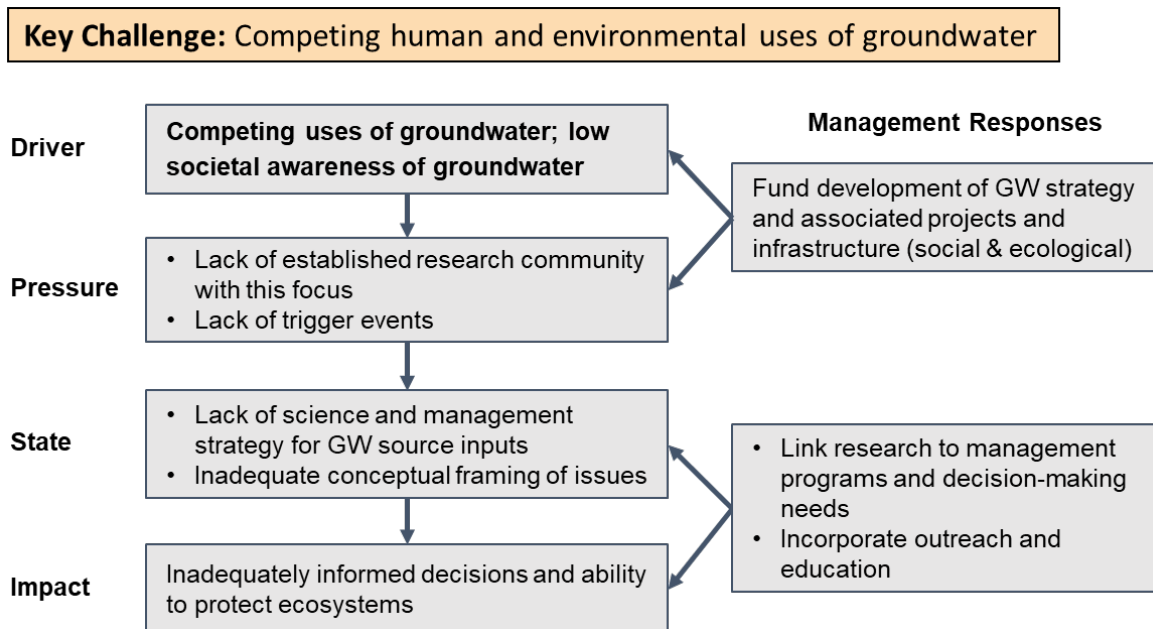


Figure 11. Competing human and environmental uses of groundwater model.

### 3.d.3. Discussion

The broad challenge related to groundwater in coastal areas, across both research and management, is the limited knowledge about groundwater, as described in Fig. 11. The jurisdiction for groundwater research in the funding community is somewhat ambiguous and undefined, making research on the topic more complicated and harder to accomplish. Though the USGS has a research focus on groundwater, their granting programs require a match (unlike other research area granting programs) and they are not allowed to make management recommendations; hence, not only are funding opportunities limited, but the scientists themselves are constrained to a certain degree. Groundwater research and management at the state level would greatly benefit from more federal support. Additionally, we acknowledge the need to include more groups in groundwater management, as mentioned previously, including governmental agencies, indigenous communities, and non-governmental organizations.

To move forward with addressing groundwater concerns in coastal wetlands, the breakout group identified several key actionable next steps regarding groundwater in Michigan related to policy, science, and education. Though these action items were identified as the most urgent, all of the

management responses listed in the DIPSIR models are important for the long-term management of groundwater inputs in coastal wetlands.

*Policy and Practice* - To address the impacts of both the development and climate change challenges in coastal wetlands, zoning improvements, such as setbacks and riparian buffers, were identified as important policy items to be implemented. The DPSIR models for the climate change and development drivers resulted in similar impacts to coastal wetlands, thus local management responses are similar, and solutions for one challenge also support solutions for the other challenge. The zoning policies would be strongest if a statewide standard could be set across Michigan. The group also recognized the need for greater groundwater prioritization by the state (for policy, research, and management), and noted that more funding is needed for the Michigan Department of Environment, Great Lakes, and Energy (EGLE) in order to implement such programs.

*Science and Infrastructure* – In order to make informed policy and regulatory decisions, there is an urgent need in the scientific community for more information on: (1) the effects of groundwater withdrawals on coastal wetland water quantity and quality, and (2) the overall connectivity of groundwater and surface waters in coastal wetlands. The source waters for Great Lakes coastal wetlands are more complicated than palustrine (inland) wetlands, as coastal wetlands have water contributions from the Great Lakes themselves, riverine systems, and groundwater (through varying subsurface flow paths). Each of these water sources has a unique chemistry, which, when combined, defines the wetland chemistry (e.g., alkaline fens vs. acidic bogs). This, in turn, ultimately influences the habitat conditions for biological communities. Increasing groundwater monitoring infrastructure and modeling capabilities in coastal areas with varying land uses would be an important initial step to address the lack of knowledge in this sector.

*Education and Outreach* - To increase education on groundwater issues in Michigan, the breakout group suggested partnering with Michigan Sea Grant and its Extension programming. Groundwater researchers and managers could work with Sea Grant and Extension agents to seek sustained funding for a groundwater education and outreach program, which could be an independent program or combined with existing programming. Funding for groundwater outreach and education could be sought through the Great Lakes Restoration Initiative Area #5, Foundations for Future Restoration Actions, which involves youth education and experiential learning opportunities.

## 4. Summary and Recommendations

Groundwater is a natural resource in peril, in Michigan and throughout the world. This likely is because we cannot see it, we do not measure its stocks and flows in a coordinated and consistent manner, and we have done a poor job of communicating its value to society at large.

This summit has attempted to address the key challenges facing groundwater in Michigan, with the intent that the information generated can be transferable to the Great Lakes region. We specifically targeted three sectors and utilized a conceptual modeling framework to make our results more visually intuitive.

The agricultural work group emphasized the challenges associated with irrigation, contaminants, and best management practices to address climate change. The urban work group focused on fluctuating

groundwater tables, anthropogenic modifications to the groundwater system, and like agriculture, contaminants. Finally, the coastal wetland work group identified the key challenges of climate change, development, and competition between humans and the environment for groundwater. The conceptual models helped visualize the relationships and showed the specific management recommendations for each challenge. There were a number of recommendations that transcended sector boundaries, which are listed below.

#### Technical Recommendations:

- Develop a statewide groundwater budget
- Coordinate data collection/management activities into a coordinated information management system
- Improve the Michigan Water Use Program and the Water Withdrawal Assessment Tool
- Develop a statewide groundwater monitoring program focused on contaminants
- Develop an early warning system to envision the future state of supply and demand
- Develop an interactive decision-making tool to quantify the impact of potential new withdrawals based on real time groundwater monitoring data and enhanced geologic mapping data

#### Non-technical Recommendations:

- Improve our public education and outreach efforts to improve the public's general lack of understanding of groundwater, and especially its connectivity to surface water
- Create new information and visualization tools to explain groundwater science and policy
- Instill the importance of water conservation
- Garner more input from underrepresented communities to obtain multiple perspectives
- Although we did not reach a consensus on how we should advocate on behalf of groundwater as a resource, there was general agreement regarding the need for more effective strategies to garner the resources and attention on groundwater as a growing Great Lakes issue
- The Michigan Water Use Advisory Council (WUAC) is statutorily charged to report and make recommendations biennially to the Legislature. It can be an effective advocate for groundwater in Michigan given its diverse membership with appointees representing: business and manufacturing, public utilities, anglers, agricultural and non-agricultural irrigators, well drillers, local units of government, wetlands conservation, municipal water supplies, riparian landowners, professional hydrogeologists, Indian tribes, the aggregate industry, environmental organizations, and local watershed councils.

The increasing attention being placed on groundwater is long overdue but also is reactive in nature, stemming from conflicts over water quantity and public health warnings over water quality. This is a very poor way to manage such a critical natural resource. Society must become better informed about this resource. There are many efforts currently underway both in Michigan and across the Great Lakes, including the Michigan Hydrologic Framework (Dave Hamilton); Michigan Water Use Advisory Council (Dave Lusch); Michigan Groundwater Table (Dave Dempsey); MSU-IWR and EGLE impact of groundwater institutional controls project (Jeremiah Asher); Groundwater governance in the Great Lakes region: a comparative study with engagement (Elizabeth Cisar); IJC SAB groundwater project (Jon Allan); Improving representation of groundwater in foundational Great Lakes hydrologic and

hydrodynamic models and data sets (Mindy Erickson, USGS); Detroit regional groundwater study (Carol Miller); and Ottawa County's Groundwater Evaluation and Response Coordination System (Paul Sachs), so it is important that these initiatives also coordinate with each other to optimize efforts.

With more coordinated information management, better understanding of groundwater stocks and flows, and improved education and outreach, we can move from a reactive management model to a proactive one regarding Michigan's groundwater resources. We hope that the information conveyed in this summit is part of that process.

## 5. Acknowledgments

The authors are grateful to all the participants who took part in the June 2021 virtual summit. Funding was provided by the Cooperative Institute for Great Lakes Research (CIGLR) (University of Michigan/ National Oceanic and Atmospheric Administration and the Allen and Helen Hunting Research and Innovation Fund held at the Annis Water Resources Institute at Grand Valley State University.

Logistical support was provided by Emily Kindervater (AWRI-GVSU, now at Hope College), Mary Ogdahl and Tom Johengen from CIGLR, as well as Emilia Ferme Giralt and John Bratton (LimnoTech). We also express our gratitude to Lauren Fry, who was a member of the Summit steering committee.

Suggested citation: Steinman, A.D., Uzarski, D.G., Lusch, D., Miller, C., Doran, P., Zimnicki, T., Chu, P., Allan, J., Asher, J., Bratton, J., Carpenter, D., Dempsey, D., Drummond, C., Esch, J., Garwood, A., Harrison, A., Lemke, L.D., Nicholas, J., Ogilvie, W., O'Leary, B., Sachs, P., Seelbach, P., Seidel, T., Suchy, A., Yellich, J. 2021. Groundwater in Crisis? Addressing groundwater challenges in Michigan as a template for the Great Lakes. A White Paper for the Cooperative Institute for Great Lakes Research, University of Michigan, Ann Arbor, MI.



## 6. References

- Agency for Toxic Substances and Disease Registry, U.S. Department of Health and Human Services. 2013. WB2342: Case Study in Environmental Medicine (CSEM) Nitrate/Nitrite Toxicity. [https://www.atsdr.cdc.gov/csem/nitrate\\_2013/docs/nitrite.pdf](https://www.atsdr.cdc.gov/csem/nitrate_2013/docs/nitrite.pdf).
- Annin, P. 2018. The Great Lakes Water Wars. Island Press, Washington, DC.
- ASCE (American Society of Civil Engineers). 2017. <https://cseengineermag.com/asce-releases-2017-infrastructure-report-card/>. Accessed 10 September 2021.
- Atkins, J.P., Burdon, D., Elliott, M. and Gregory, A.J. 2011. Management of the marine environment: integrating ecosystem services and societal benefits with the DPSIR framework in a systems approach. *Marine Pollution Bulletin* 62: 215-226.
- Austin, J. and A.D. Steinman. 2015. Michigan Blue Economy. Making Michigan the World's Freshwater and Freshwater Innovation Capital. <http://michiganblueeconomy.org/>. Accessed 10 September 2021.
- Baer, S., Robertson, W., Spoelstra, J. and Schiff, S. 2019. Phosphorus and nitrogen loading to Lake Huron from septic systems at Grand Bend, ON. *Journal of Great Lakes Research* 45: 642-650.
- Barron, O.V., Barr, A.D., and Donn, M.J. 2013. Effect of urbanization on the water balance of a catchment with shallow groundwater. *Journal of Hydrology* 485(2): 162-176.
- Bartholic, J. 1985. Groundwater and Agriculture. Proceedings of the Plant Nutrient Use and the Environment Symposium, The Fertilizer Institute, October 21-23, 1985, Kansas City, MO. pp. 343-359.
- Brennan, A.K., Hoard, C.J., Duris, J.W., Ogdahl, M.E., and Steinman, A.D. 2016. Water quality and hydrology of Silver Lake, Oceana County, Michigan, with emphasis on lake response to nutrient loading, 2012–14. U.S. Geological Survey Scientific Investigations Report 2015–5158, 75 p. <http://dx.doi.org/10.3133/sir20155158>.
- Byun, K. and Hamlet, A. 2018. Projected changes in future climate over the Midwest and Great Lakes region using downscaled CMIP5 ensembles. *International Journal of Climatology*, 38: e531-e553.
- Carl, L.M., Hortness, J.E., and Strach, R.M., 2021, U.S. Geological Survey Great Lakes Science Forum—Summary of remaining data and science needs and next steps: U.S. Geological Survey Open-File Report 2021–1096, 4 p., <https://doi.org/10.3133/ofr20211096>.
- Chen, J.Q., Theller, L., Gitau, M.W., Engel, B.A., and Harbor, J.M. 2017. Urbanization impacts on surface runoff of the contiguous United States. *Journal of Environmental Management* 187: 470-481.
- Clement, D.R. and Steinman, A.D. 2017. Phosphorus loading and ecological impacts from agricultural tile drains in a west Michigan watershed. *Journal of Great Lakes Research* 43: 50-58.
- Cohen, A. 2009. The Sixth Great Lake: Groundwater in the Great Lakes-St. Lawrence Basin. Program on Water Governance. [http://watergovernance.sites.olt.ubc.ca/files/2009/09/Groundwater\\_in\\_the\\_Great\\_Lakes.pdf](http://watergovernance.sites.olt.ubc.ca/files/2009/09/Groundwater_in_the_Great_Lakes.pdf). Accessed 8 June, 2021.
- Collins, M.B., Munoz, I., and JaJa, J. 2016. Linking ‘toxic outliers’ to environmental justice communities. *Environmental Research Letters* 11: 015004.
- Costa, D., Zhang, H., and Levison, J. 2021. Impacts of climate change on groundwater in the Great Lakes Basin: A review. *Journal of Great Lakes Research* XX:XXX-XXX.
- Crowe, A.S. and Meek, G.A. 2009. Groundwater conditions beneath beaches of Lake Huron, Ontario, Canada. *Aquatic Ecosystem Health and Management* 12: 444–455.
- Crowe, A.S. and Shikaze, S.G. 2004. Linkages between groundwater and coastal wetlands of the Laurentian Great Lakes. *Aquatic Ecosystem Health and Management*. 7: 199–213
- Curtis, Z., Liao, H., Li, S. 2018. Department of Civil and Environmental Engineering, Michigan State University. Ottawa County Water Resources Study – Phase 2 Final Report. 2018.
- Curtis, Z., Liao, H., Li, S., Sampath, P. and Lusch, D. 2019. A Multiscale Assessment of Shallow Groundwater Salinization in Michigan. *Groundwater* 57: 784–806.
- Eckerd, A., and Keeler, A.G. 2012. Going green together? Brownfield remediation and environmental justice. *Policy Sciences* 45: 293–314.
- Ehrenfeld, J.G. 2000. Evaluating wetlands within an urban context. *Urban Ecosystems* 4: 69-85.
- Ellis, B. 1988. Nitrates in Water Supplies. Proceedings Water Quality: A Realistic Perspective, pp. 75-83.



- Erickson, T.O. and Stefan, H.G. 2009. Natural groundwater recharge response to urbanization: Vermillion River Watershed, Montana. *Journal of Water Resources Planning and Management* 135(6): 512-520.
- Fales, M., Sowa, S.P., Dell, R., Herbert, M., Asher, J., O'Neil, G., Doran, P.J., and Wickerham, B. 2016. Making the leap from science to implementation: strategic agricultural conservation in the Saginaw Bay watershed. *Journal of Great Lakes Research* 42: 1372-1385.
- Filippelli, G.M., Risch, M., Laidlaw, M.A.S., Nichols, D.E., and Crewe, J. 2015. Geochemical legacies and the future health of cities: A tale of two neurotoxins in urban soils. *Elementa: Science of the Anthropocene*, 3. <https://doi.org/10.12952/journal.elementa.000059>.
- EGLE (Michigan Department of Environment, Great Lakes, and Energy). Great Lakes Coastal Wetlands. [https://www.michigan.gov/egle/0,9429,7-135-3313\\_3687-11177--,00.html](https://www.michigan.gov/egle/0,9429,7-135-3313_3687-11177--,00.html). Accessed June 28, 2021.
- EGLE-Water Use Program. 2010. Annual water use volumes by county and by sector. [https://www.michigan.gov/documents/egle/egle-wrd-wateruse-2010\\_water\\_use\\_data\\_690400\\_7.xlsx](https://www.michigan.gov/documents/egle/egle-wrd-wateruse-2010_water_use_data_690400_7.xlsx)
- EGLE-Water Use Program. 2019. Annual water use volumes by county and by sector. [https://www.michigan.gov/documents/egle/egle-wrd-wateruse-2019\\_county\\_water\\_use\\_data\\_712929\\_7.xlsx](https://www.michigan.gov/documents/egle/egle-wrd-wateruse-2019_county_water_use_data_712929_7.xlsx)
- EGLE-Water Use Program. 2021. Water Withdrawal Assessment Tool registration requests. [https://www.michigan.gov/documents/egle/egle-wrd-wateruse-WWAT\\_registration\\_list\\_711274\\_7.xls](https://www.michigan.gov/documents/egle/egle-wrd-wateruse-WWAT_registration_list_711274_7.xls).
- FLOW (For Love of Water). 2018. The Sixth Great Lake. <https://forloveofwater.org/sixth-great-lake/>. Accessed on 8 June, 2021.
- FLOW (For Love of Water). 2021. Deep Threats to Our Sixth Great Lake.
- Forest, A. 2017. The Approval of Waukesha's Diversion Application under the Great Lakes – St. Lawrence Basin Water Resources Compact - Bad Precedent for the Great Lakes. *Canada - United States Law Journal, Case Wester Reserve University - School of Law*. 41: 70-95.
- Gilden R., Huffling K., and Sattler B. 2010. Pesticides and health risks. *Journal of Obstetric, Gynecologic & Neonatal Nursing* (Review). 39 (1): 103–10.
- GLCWC (Great Lakes Coastal Wetland Consortium). 2004. Great Lakes Coastal Wetland Inventory. A geospatial dataset published on behalf of the Great Lakes Commission. Ann Arbor, MI.
- Grannemann, N.G., Hunt, R.J., Nicholas, J.R., Reilly, T.E. and Winter, T.C. 2000. The importance of ground water in the Great Lakes region (No. 2000-4008). US Geological Survey.
- Great Lakes Integrated Sciences and Assessments, Regional Integrated Sciences and Assessments. 2021. Precipitation. <https://glisa.umich.edu/resources-tools/climate-impacts/precipitation/>
- Gronewold, A.D. and Rood, R.B. 2019. Recent water level changes across Earth's largest lake system and implications for future variability. *Journal of Great Lakes Research* 45: 1–3.
- Gronewold, A.D. and Stow, C.A. 2014. Water loss from the great lakes. *Science* 343: 1084–1085.
- GWAC (Groundwater Conservation Advisory Council). 2006. Final report to the Michigan legislature in response to Public Act 148 of 2003.
- Haack, S.K., Neff, B.P., Rosenberry, D.O., Savino, J.F., and Lundstrom, S.C. 2005. An Evaluation of Effects of Groundwater Exchange on Nearshore Habitats and Water Quality of Western Lake Erie. *Journal of Great Lakes Research* 31: 45–63.
- Hall, K.R., Herbert, M.E., Sowa, S.P., Mysorekar, S., Woznicki, S.A., Nejadhashemi, P.A., and Wang, L. 2017. Reducing current and future risks: Using climate change scenarios to test an agricultural conservation framework. *Journal of Great Lakes Research* 43: 59–68.
- Hamilton, D. 2018. Michigan Hydrologic Framework. Report. The Nature Conservancy.
- Hem, J. 1985. Study and Interpretation of the chemical characteristics of natural water. U.S. Geological Survey Water-Supply Paper 2254, 3rd ed. Reston, Virginia: USGS, 264 p.
- Herbert, M.E., McIntyre, P.B., Doran, P.J., Allan, J.D., and Abell, R. 2010. Terrestrial reserve networks do not adequately represent aquatic ecosystems. *Conservation Biology* 24: 1002–1011.
- Hofstrand, D. 2010. Understanding the Economics of Tile Drainage. ISU Extension Bulletin.
- Holtschlag, D.J. and Nicholas, J.R. 1998. Indirect ground-water discharge to the Great Lakes USGS Open-File Report 98-579, 25p.
- IDEM (Indiana Department of Environmental Management). 2019. Investigation of Manmade Preferential Pathways: Technical Guidance Document. Retrieved from Indianapolis, IN:
- Jasechko, S. and D. Perrone. 2021. Global groundwater wells at risk of running dry. *Science* 372: 418-421.

- Joyce, J., Chang, N.-B., Harji, R., Ruppert, T., and Imen, S. 2017. Developing a multi-scale modeling system for resilience assessment of green-grey drainage infrastructures under climate change and sea level rise impact. *Environmental Modelling and Software* 90: 1-26.
- King, M., Altdorff, D., Li, P., Galagedara, L., Holden, J. and Unc, A. 2018. Northward shift of the agricultural climate zone under 21st-century global climate change. *Scientific Reports* 8: 7904.
- Knights, D., Parks, K.C., Sawyer, A.H., David, C.H., Browning, T.N., Danner, K.M., and Wallace, C.D. 2017. Direct groundwater discharge and vulnerability to hidden nutrient loads along the Great Lakes coast of the United States. *Journal of Hydrology* 554: 331-341.
- Lall, U., Josset, L., and Russo, T. 2020. A snapshot of the world's groundwater challenges. *Annual Review of Environment and Resources* 45: 171-194.
- Lee, S. and Mohai, P. 2011. Racial and socioeconomic assessments of neighborhoods adjacent to small-scale brownfield sites in the Detroit region. *Environmental Practice* 13: 340-353.  
<http://www.sciencedirect.com/science/article/pii/S1364815216310350>.
- Michigan Farm Bureau, Dept of Ag and Economics, Ohio State University, 2019. [Use of Drainage Tile Up 14%, according to the 2017 U.S. Census of Agriculture](#)
- MDARD (Michigan Department of Agriculture and Rural Development). 2020. MAEAP Water Monitoring Annual Report.  
[https://www.michigan.gov/documents/mdard/2020\\_MAEAP\\_Water\\_Monitoring\\_Annual\\_Report\\_717929\\_7.pdf](https://www.michigan.gov/documents/mdard/2020_MAEAP_Water_Monitoring_Annual_Report_717929_7.pdf).
- MDARD 2021a. Generally Accepted Agricultural and Management Practices for Nutrient Utilization. 45 p.  
[https://www.michigan.gov/documents/mdard/Nutrient\\_Utilization\\_2021\\_GAAMPs\\_714231\\_7.pdf](https://www.michigan.gov/documents/mdard/Nutrient_Utilization_2021_GAAMPs_714231_7.pdf).
- MDARD. 2021b. Generally Accepted Agricultural and Management Practices for Pesticide Utilization and Pest Control. 26 p. [https://www.michigan.gov/documents/mdard/Pesticide\\_Utilization\\_and\\_Pest\\_Control\\_GAAMPs\\_2021\\_714233\\_7.pdf](https://www.michigan.gov/documents/mdard/Pesticide_Utilization_and_Pest_Control_GAAMPs_2021_714233_7.pdf).
- MDARD 2021c. Generally Accepted Agricultural and Management Practices for Irrigation Water Use. 24 p.  
[https://www.michigan.gov/documents/mdard/Irrigation\\_Water\\_Use\\_2021\\_GAAMPs\\_714232\\_7.pdf](https://www.michigan.gov/documents/mdard/Irrigation_Water_Use_2021_GAAMPs_714232_7.pdf).
- Michigan Farm Bureau. 2021. Michigan Agriculture Facts. <https://new.michfb.com/agriculture/michigan-agriculture-facts>. Accessed October 9, 2021.
- Michigan Office of the Great Lakes. 2016. Sustaining Michigan's Water Heritage: A Strategy for the Next Generation. 76 p. [https://www.michigan.gov/documents/deq/deq-ogl-waterstrategy\\_538161\\_7.pdf](https://www.michigan.gov/documents/deq/deq-ogl-waterstrategy_538161_7.pdf).
- MSUE (Michigan State University Extension). 2014. Value of Irrigation to the Southwest Michigan Economy. 16p. <https://www.canr.msu.edu/uploads/235/67987/resources/SWMichiganValueOfIrrigation9-23-14.pdf>.
- Michigan Water Use Advisory Council. 2020. Michigan Water Use Advisory Council 2020 Report. 36 p.  
[https://www.michigan.gov/documents/egle/egle-wrd-wateruse-WUAC\\_2020\\_council\\_report\\_711968\\_7.pdf](https://www.michigan.gov/documents/egle/egle-wrd-wateruse-WUAC_2020_council_report_711968_7.pdf).
- Mikkelsen, R. 2021. Understanding Fertilizer and Its Essential Role in High-Yielding Crops.  
<https://www.croptonutrition.com/resource-library/understanding-fertilizer-and-its-essential-role-in-high-yielding-crops>.
- Morrice, J.A., Trebitz, A.S., Kelly, J.R., Sierszen, M.E., Cotter, A.M., and Hollenborst, T. 2011. Determining sources of water to Great Lakes coastal wetlands: A classification approach. *Wetlands* 31: 119-1213.
- Moshman, R. 2011. Limitations on the Right to Use Water: A Case of First Impression in Michigan. *Sustainable Development Law and Policy* 5: 11.
- Murray, M.W., Steinman, A.D., Allan, J.D., Bratton, J.F., Johnson, L.B., Ciborowski, J.J.H., Stow, C.A. 2019. Conceptual frameworks and Great Lakes restoration and protection: A white paper. National Wildlife Federation, Great Lakes Regional Center, Ann Arbor, MI.
- Newman, S., Grace, J.B. and Koebel, J.W. 1996. Effects of nutrients and hydroperiod on Typha, Cladium, and Eleocharis: implications for Everglades restoration. *Ecological Applications* 6: 774-783.
- Perles Roselló, M.J., Vías Martínez, J.M., and Andreo Navarro, B. 2009. Vulnerability of human environment to risk: Case of groundwater contamination risk. *Environment International* 35: 325-335.  
<http://www.sciencedirect.com/science/article/pii/S0160412008001578>
- Plach, J.M., Macrae, M.L., Ali, G.A., Brunke, R.R., English, M.C., Ferguson, G., Lam, W.V., Lozier, T.M., McKague, K., O'Halloran, I.P. and Opolko, G. 2018. Supply and transport limitations on phosphorus

- losses from agricultural fields in the lower Great Lakes region, Canada. *Journal of Environmental Quality* 47: 96-105.
- Qi, S.Q., Luo, J., O'Connor, D., Cao, X.Y., and Hou, D.Y. 2020. Influence of groundwater table fluctuation on the non-equilibrium transport of volatile organic contaminants in the vadose zone. *Journal of Hydrology* 580: 13. Article. <Go to ISI>://WOS:000509620900063.
- Reeves, H.W., Hamilton, D.A., Seelbach, P.W. and Asher, A. 2009. Ground-water-withdrawal component of the Michigan water-withdrawal screening tool. U. S. Geological Survey.
- Robinson, C. 2015. Review on groundwater as a source of nutrients to the Great Lakes and their tributaries. *Journal of Great Lakes Research* 41: 941–950.
- Saito, L., Christian, B., Diffley, J., Richter, H., Rohde, M.M. and Morrison, S.A. 2021. Managing Groundwater to Ensure Ecosystem Function. *Groundwater* 59: 322-333.
- Sampath, P.V., Liao, H.S., Curtis, Z.K., Doran, P.J., Herbert, M.E., May, C.A., and Li, S.G. 2015. Understanding the Groundwater Hydrology of a Geographically-Isolated Prairie Fen: Implications for Conservation. *PloS one* 10, p.e0140430.
- Sampath, P.V., Liao, H.S., Curtis, Z.K., Herbert, M.E., Doran, P.J., May, C.A., Landis, D.A., and Li, S.G. 2016. Understanding fen hydrology across multiple scales. *Hydrological Processes* 30: 3390-3407.
- Sampson, N., Price, C., Kassem, J., Doan, J., and Hussein, J. 2019. “We’re Just Sitting Ducks”: Recurrent Household Flooding as An Underreported Environmental Health Threat in Detroit’s Changing Climate. *International Journal of Environmental Research and Public Health* 16: 6.
- Schneider, K. 2021. As Drought Grips American West, Irrigation Becomes Selling Point for Michigan. Circle of Blue: <https://www.circleofblue.org/2021/world/as-drought-grips-american-west-irrigation-becomes-selling-point-for-michigan/>.
- Smith, E. (lead writer), USGS, 2018. Drain Tiles and Groundwater Resources: Understanding the Relations. Minnesota Ground Water Association. White Paper 03. June 2018.
- Smith, I.M., Fiorino, G.E., Grabas, G.P., and Wilcox, D.A. 2021. Wetland vegetation response to record-high Lake Ontario water levels. *Journal of Great Lakes Research* 47: 160–167.
- Solley, W.B., Pierce, R.R. and Perlman, H.A. 1998. Estimate of water use in the United States. US Geological Survey, Circular, 1200, p.71.
- Sprague, C. 2018. 2019 Weed Control Guide for Field Crops. 216 p. [https://www.canr.msu.edu/uploads/resources/pdfs/2017\\_weed\\_control\\_guide\\_for\\_field\\_crops\\_\(E0434\).pdf](https://www.canr.msu.edu/uploads/resources/pdfs/2017_weed_control_guide_for_field_crops_(E0434).pdf).
- Squillace, P.J., Moran, M.J., and Price, C.V. 2004. VOCs in Shallow Groundwater in New Residential/Commercial Areas of the United States. *Environmental Science and Technology* 38: 5327-5338. <https://doi.org/10.1021/es0349756>.
- Steinman, A.D., Luttenton, M. and Havens, K.E. 2004. Sustainability of surface and subsurface water resources: Case studies from Florida and Michigan, USA. *Water Resources Update* 127: 100-107.
- Steinman, A.D., Nicholas, J.R., Seelbach, P.W., Allan, J.W. and Ruswick, F. 2011. Science as a fundamental framework for shaping policy discussions regarding the use of groundwater in the State of Michigan: a case study. *Water Policy* 13: 69-86.
- Talpos, S. 2019. They persisted. *Science* 364: 622-626. DOI: 10.1126/science.364.6441.622.
- Trebitz, A.S. 2006. Characterizing seiche and tide-driven daily water level fluctuations affecting coastal ecosystems of the Great Lakes. *Journal of Great Lakes Research* 32: 102–116.
- USDA National Agricultural Statistics Service. 1997. Census of Agriculture. [www.nass.usda.gov/AgCensus](http://www.nass.usda.gov/AgCensus).
- USDA National Agricultural Statistics Service. 2017. Census of Agriculture. [www.nass.usda.gov/AgCensus](http://www.nass.usda.gov/AgCensus).
- USDA National Agricultural Statistics Service. 2008. Farm and Ranch Irrigation Survey. [www.nass.usda.gov/AgCensus](http://www.nass.usda.gov/AgCensus).
- USDA National Agricultural Statistics Service. 2018. Irrigation and Water Management Survey. [www.nass.usda.gov/AgCensus](http://www.nass.usda.gov/AgCensus).
- USEPA. 2020. Commercial Fertilizer Purchased. <https://www.epa.gov/nutrient-policy-data/commercial-fertilizer-purchased>.
- U.S. Global Change Research Program (USGCRP). 2017. Climate Science Special Report: Fourth National Climate Assessment, Volume I. Washington, DC: USGCRP. doi: 10.7930/J0J964J6.

- Uzarski, D.G., Burton, T.M., Kolar, R.E., and Cooper, M.J. 2009. The ecological impacts of fragmentation and vegetation removal in Lake Huron coastal wetlands. *Aquatic Ecosystem Health and Management* 12(1): 45–62.
- Vitosh, M., Darling, B., and Campbell, D. 1989. Nitrate Testing Clinics. Proceedings of the Nineteenth North Central Extension-Industry Soil Fertility Conference, Potash and Phosphate Institute.
- Warncke, D., Dahl, J., Jacobs, L., and Laboski, C. 2009. Nutrient Recommendations for Field Crops in Michigan. MSU Extension Bulletin No. E-2904, 36 p. <https://www.canr.msu.edu/fertrec/uploads/E-2904-MSU-Nutrient-recomdms-field-crops.pdf>.
- Warncke, D.D., Dahl, J., and Zandstra, B. 2004. Nutrient Recommendations for Vegetable Crops in Michigan. MSU Extension Bulletin No. E-2934, 32 p. <https://www.canr.msu.edu/fertrec/uploads/E-2934-MSU-Nutrient-recomdms-veg-crops.pdf>.
- WSSA. 2021. Crop Loss. <https://wssa.net/wssa/weed/croploss-2/>.
- Wuebbles, D., Cardinale, B., Cherkauer, K., Davidson-Arnott, R., Hellmann, J., Infante, D., Ballinger, A., et al. 2019. An Assessment of the Impacts of Climate Change on the Great Lakes. *Environmental Law & Policy Center*, 74p. <https://elpc.org/resources/the-impacts-of-climate-change-on-the-great-lakes/>.
- Voisin, J., Cournoyer, B., Vienney, A., and Mermillod-Blondin, F. 2018. Aquifer recharge with stormwater runoff in urban areas: Influence of vadose zone thickness on nutrient and bacterial transfers from the surface of infiltration basins to groundwater. *Science of The Total Environment* 637-638: 1496-1507 <http://www.sciencedirect.com/science/article/pii/S0048969718317297>.
- Wehrly, K.E., Wiley, M.J. and Seelbach, P.W. 2006. Influence of landscape features on summer water temperatures in lower Michigan streams. In *American Fisheries Society Symposium* 48: 113-127.
- Wilcox, D.A., Shedlock, R.J., and Hendrickson, W.H. 1986. Hydrology, water chemistry and ecological relations in the raised mound of Cowles Bog. *Journal of Ecology* 74: 1127–1137.
- Xu, S., Frey, S.K., Erler, A.R., Khader, O., Berg, S.J., Hwang, H.T., Callaghan, M.V., Davison, J.H., and Sudicky, E.A. 2021. Investigating groundwater-lake interactions in the Laurentian Great Lakes with a fully-integrated surface water-groundwater model. *Journal of Hydrology* 594: 125911.
- Yu, L., Rozemeijer, J.C., van der Velde, Y., van Breukelen, B.M., Ouboter, M., and Broers, H.P. 2019. Urban hydrogeology: Transport routes and mixing of water and solutes in a groundwater influenced urban lowland catchment. *Science of The Total Environment* 678: 288-300. <http://www.sciencedirect.com/science/article/pii/S0048969719319795>.
- Zhang, K. and Chui, T.F.M. 2019. Effect of Spatial Allocation of Green Infrastructure on Surface-Subsurface Hydrology in Shallow Groundwater Environment. In *World Environmental and Water Resources Congress 2019* (pp. 147-152).

## 7. Appendices

### Appendix A. Breakout Group Assignments. Al Steinman pestered all 3 groups.

Agriculture	Urban	Coastal Wetlands
Tom Zimnicki*	Carol Miller*	Don Uzarski*
Patrick Doran*	Philip Chu*	Lauren Fry*
Dave Lusch	Brendan O’Leary	Dave Dempsey
Jim Nicholas	Chad Drummond	Paul Seelbach
Paul Sachs	Wendy Ogilvie	John Bratton
Jon Allan	Mindy Erickson	Anne Garwood
Ralph Haefner	Donald Carpenter	Amanda Suchy
Jeremiah Asher	Larry Lemke	Anna Harrison
Teresa Seidel	John Yellich	
	John Esch	

*\*Steering committee member*

## **Appendix B. Summit Agenda**

### **Day 1: June 3<sup>rd</sup>, 10 am – 3:30 pm**

10:00 – 10:30 am Welcome by Tom Johengen, CIGLR Director; Summit Overview and Goals (Steinman)

10:30 – 10:45 am short overview presentation to set the stage (Teresa Seidel)

10:45 – 11:30 am Group discussion to inventory and discuss groundwater challenges in the basin, narrow list to key challenges, and discuss conceptual framework approach (Don U.)

11:30 – 12:30 pm Breakout #1 (focus on key issues/challenges for their area) 12:30 – 1:00 pm Reports from working groups

1:00 – 1:30 Lunch break

1:30 – 2:30 pm Breakout #2 (work on conceptual models)

2:30 – 3:30 pm Reports from working groups/general discussion on day's progress

3:30 – 4:30 pm **Steering Committee/LimnoTech only** (review and summarize day's findings)

### **Day 2: June 4<sup>th</sup>, 9:30 am – 1:00 pm**

9:30 – 9:45 (10) am Overview of day/Findings from Day 1 (Tom Z.)

9:45 – 10:45 am Breakout #3 (focus on challenges and actionable next steps in respective areas)

10:45 am – 11:00 am Break

11 – 12:00 Reports from working groups

12:00 – 1:00 pm Final Discussion and Next Steps

1:00 pm Adjourn for Invitees

1:00 – 2:00 pm **Lunch/Summary for Steering Group Only**



Appendix C. Participants

